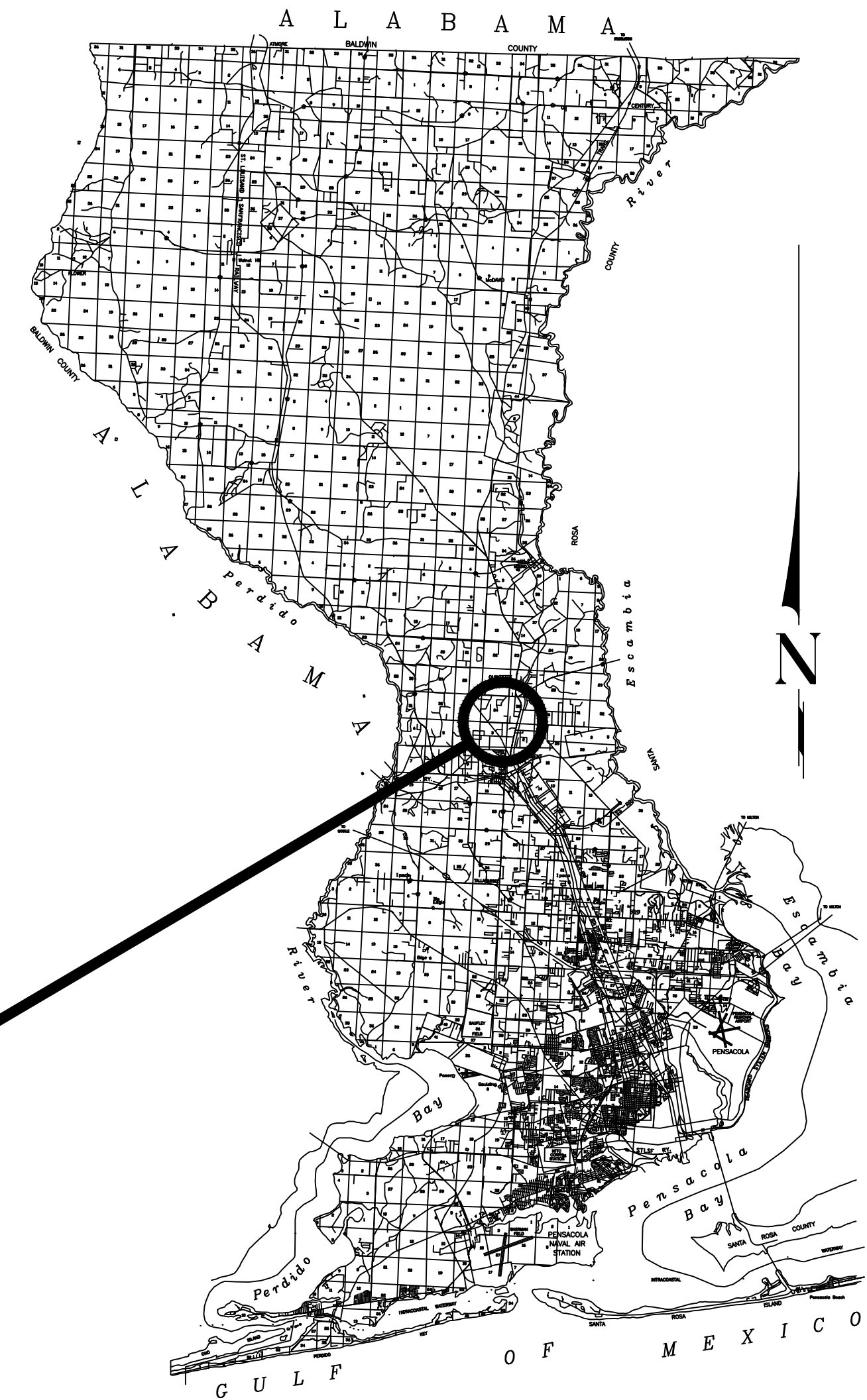




**BOARD OF COUNTY COMMISSIONERS
 ESCAMBIA COUNTY, FLORIDA
 PUBLIC WORKS DEPARTMENT
 ENGINEERING / INFRASTRUCTURE DIVISION**

PD 02.03.79.52.15.ENG

**PLANS PROPOSED FOR
 CEDAR TREE LANE
 DIRT ROAD PAVING**



INDEX OF PLANS

SHEET NO.	SHEET DESCRIPTION
1	KEY SHEET
2	GENERAL NOTES
3	SUMMARY OF QUANTITIES
4-5	TYPICAL SECTION
6	PROJECT LAYOUT
7	DRAINAGE MAP
8-14	PLAN & PROFILE
15-27	CROSS SECTIONS

GOVERNING STANDARDS AND SPECIFICATION:

FLORIDA DEPARTMENT OF TRANSPORTATION, STANDARD PLANS DATED FY 2022-23, THE FLORIDA DEPARTMENT OF TRANSPORTATION STANDARD SPECIFICATIONS FOR ROAD AND BRIDGE CONSTRUCTION DATED JULY 2022, AS AMENDED BY CONTRACT DOCUMENTS, AND THE LATEST ESCAMBIA COUNTY TECHNICAL SPECIFICATIONS.

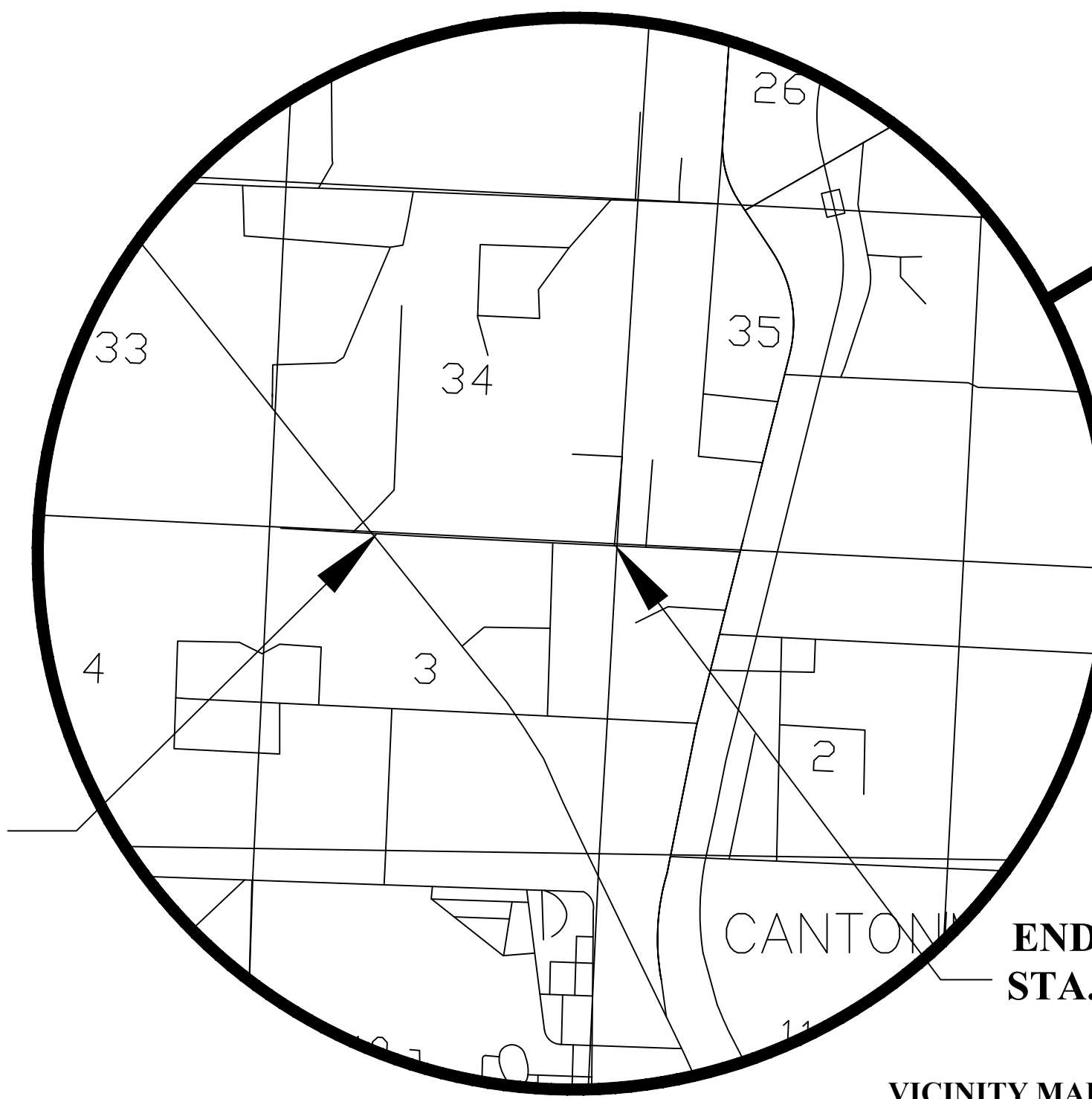
STANDARD PLANS FOR ROAD CONSTRUCTION AND ASSOCIATED IR'S ARE AVAILABLE AT THE FOLLOWING WEBSITE:

[HTTPS://WWW.FDOT.GOV/DESIGN/STANDARDPLANS/DEFAULT.SHTM](https://www.fdot.gov/design/standardplans/default.shtm)

STANDARD SPECIFICATIONS FOR ROAD AND BRIDGE CONSTRUCTION ARE AVAILABLE AT THE FOLLOWING WEBSITE:

[HTTPS://WWW.FDOT.GOV/PROGRAMMANAGEMENT/IMPLEMENTED/SPECBOOKS/DEFAULT.SHTM](https://www.fdot.gov/programmanagement/implemented/specbooks/default.shtm)

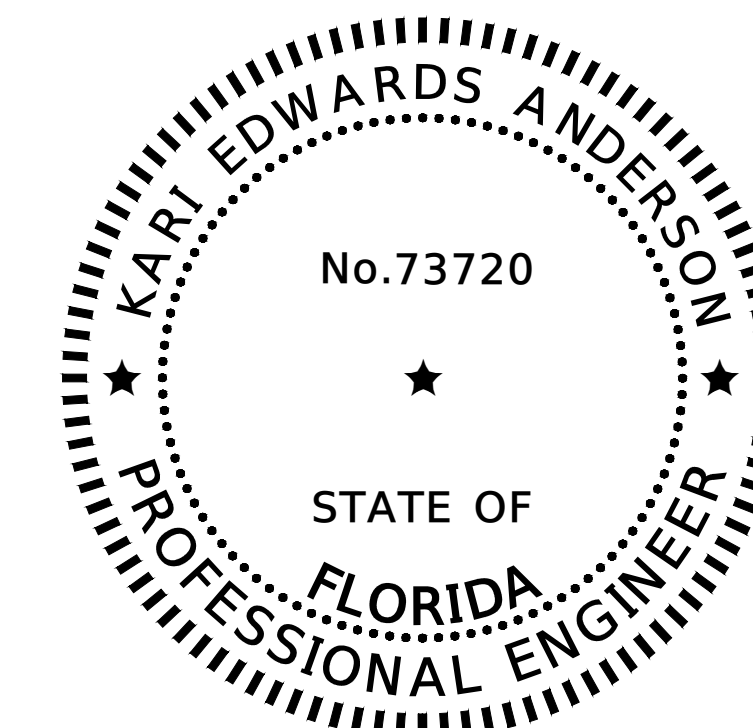
ANY REFERENCE TO FDOT STANDARD SPECIFICATIONS FOR ROAD AND BRIDGE CONSTRUCTION, LATEST EDITION, DIVISION 1, GENERAL REQUIREMENTS AND COVENANTS, SHALL BE EXCLUDED AND NOT APPLICABLE TO ANY SPECIFICATION REFERRED HEREIN OR OTHERWISE LISTED IN THESE PLANS OR RELATED DOCUMENTS OR THE ESCAMBIA COUNTY TECHNICAL SPECIFICATIONS.



COMMISSIONERS

- DISTRICT 1** **JEFF BERGOSH, CHAIRMAN**
- DISTRICT 2** **DOUG UNDERHILL, VICE CHAIRMAN**
- DISTRICT 3** **LUMON MAY**
- DISTRICT 4** **ROBERT BENDER**
- DISTRICT 5** **STEVEN BARRY**

THIS ITEM HAS BEEN DIGITALLY SIGNED AND SEALED BY:



ON THE DATE ADJACENT TO THE SEAL

PRINTED COPIES OF THIS DOCUMENT ARE NOT CONSIDERED SIGNED AND SEALED AND THE SIGNATURE MUST BE VERIFIED ON ANY ELECTRONIC COPIES.

4489 Woodbine Rd.
 Pace, FL 32571
 Phone: (850) 289-1013

Kari Edwards Anderson, P.E. No. 73720

THE ABOVE NAMED PROFESSIONAL ENGINEER SHALL BE RESPONSIBLE FOR THE FOLLOWING SHEETS IN ACCORDANCE WITH RULE 61G15-23.004, F.A.C.

KEY SHEET REVISIONS	
DATE	DESCRIPTION

LENGTH OF PROJECT		
	LINEAR FEET	MILES
ROADWAY	3412	0.646
BRIDGES	0.00	0.000
NET LENGTH OF PROJECT	3412	0.646
EXCEPTIONS	0.00	0.000
GROSS LENGTH OF PROJECT	3412	0.646

ESCAMBIA COUNTY PROJECT MANAGER: MATT SKIPPER



4489 Woodbine Road • Pace, Florida 32571
 Tel 850.289.1000 • Fax 850.289.1001
 Certificate of Authorization No. 9302

GENERAL NOTES

1. THE CONTRACTOR SHALL NOTIFY THE COUNTY DESIGN ENGINEER OR DESIGNEE 48 HOURS PRIOR TO BEGINNING CONSTRUCTION.
2. ALL CONDITIONS AND STIPULATIONS OF THE CONSTRUCTION PERMITS AND THE APPROVALS ISSUED BY THE ESCAMBIA COUNTY ENGINEER OR DESIGNEE SHALL BE COMPLIED WITH IN EVERY DETAIL.
3. ALL ROADS DAMAGED BY CONSTRUCTION OPERATIONS ARE TO BE PATCHED OR RECONSTRUCTED AS DIRECTED BY THE COUNTY ENGINEER OR DESIGNEE.
4. THE CONTRACTOR SHALL TAKE STEPS NECESSARY TO PREVENT EROSION AND ANY OFF SITE SEDIMENT TRANSPORT RESULTING FROM INCREASED RUNOFF DURING CONSTRUCTION BY PROVIDING FLOATING TURBIDITY BARRIER AS REQUIRED BY FDOT SPECIFICATION 104, THE FLORIDA STORMWATER, EROSION, AND SEDIMENT CONTROL INSPECTOR'S MANUAL, 2000 EDITION, OR AS INDICATED ON THE PLANS. ALL EROSION CONTROL MEASURES SHALL REMAIN IN PLACE UNTIL ASSOCIATED DISTURBED AREAS ARE STABILIZED AS TO REDUCE SEDIMENT RUNOFF, UNLESS OTHERWISE DIRECTED BY THE COUNTY ENGINEER OR DESIGNEE.
5. ANY NECESSARY PERMITS WILL BE THE RESPONSIBILITY OF THE CONTRACTOR. ESCAMBIA COUNTY ENGINEER OR ITS DESIGNEE WILL ASSIST CONTRACTOR WITH REQUIRED PERMITS.
6. THE CONTRACTOR IS CAUTIONED TO VISIT THE SITE AND FAMILIARIZE HIMSELF WITH THE PROJECT PRIOR TO BIDDING AND/OR CONSTRUCTION.
7. IT SHALL BE THE CONTRACTOR'S RESPONSIBILITY TO PRESERVE OR RELOCATE ALL BENCHMARKS (VERTICAL CONTROL) AS NEEDED DURING CONSTRUCTION. ALL PUBLIC OR PRIVATE CORNER MONUMENTATION SHALL BE PROTECTED. IF A PUBLIC OR PRIVATE CORNER MONUMENTATION IS IN DANGER OF BEING DESTROYED AND HAS NOT BEEN PROPERLY REFERENCED, THE CONTRACTOR SHALL NOTIFY THE COUNTY ENGINEER OR DESIGNEE IMMEDIATELY. ANY ESCAMBIA COUNTY HIGH ACCURACY REFERENCE NETWORK (HARN)/GPS NETWORK MONUMENTS OR BUREAU OF SURVEY AND MAPPING GPS NETWORK MONUMENTS WITHIN THE LIMIT OF CONSTRUCTION SHALL BE PROTECTED. IF A HARN/GPS NETWORK MONUMENTS OR BUREAU OF SURVEY AND MAPPING GPS NETWORK MONUMENTS ARE DISTURBED OR DESTROYED THE CONTRACTOR SHALL BE RESPONSIBLE FOR REPLACEMENT OF THE MONUMENTS AND HAVE THE MONUMENTS POSITION DETERMINED BY A FLORIDA LICENSED PROFESSIONAL SURVEYOR AND MAPPER USING GUIDELINES AS ESTABLISHED BY NATIONAL GEODETIC SURVEY FOR BLUE BOOKING AND APPROVAL.
8. EXISTING DRAINAGE FEATURES WITHIN CONSTRUCTION LIMITS SHALL REMAIN UNLESS OTHERWISE NOTED.
9. THE CONTRACTOR SHALL MATCH EXISTING CONDITIONS AT THE BEGINNING AND END OF CONSTRUCTION AS DIRECTED BY THE COUNTY ENGINEER OR DESIGNEE.
10. EXISTING STREETS AND DRIVES SHALL BE MAINTAINED TO LOCAL TRAFFIC AND PROPERTY OWNERS.
11. ALL ROADWAY CONSTRUCTION SHALL COMPLY WITH THE ESCAMBIA COUNTY TECHNICAL SPECIFICATIONS, LATEST EDITION.
12. ALL MATERIALS, TESTING AND CONSTRUCTION METHODS SHALL CONFORM TO THE ESCAMBIA COUNTY TECHNICAL SPECIFICATIONS, LATEST EDITION.
13. ANY REFERENCE TO FDOT STANDARD SPECIFICATIONS FOR ROAD AND BRIDGE CONSTRUCTION, LATEST EDITION, DIVISION 1, GENERAL REQUIREMENTS AND COVENANTS, SHALL BE EXCLUDED AND NOT APPLICABLE TO ANY SPECIFICATION REFERRED HEREIN OR OTHERWISE LISTED IN THESE PLANS OR RELATED DOCUMENTS OR THE ESCAMBIA COUNTY TECHNICAL SPECIFICATIONS.
14. EXISTING STREET AND ROAD NAME SIGNS ON THE PROJECT SHALL BE KEPT VISIBLE AT ALL TIMES FOR THE FACILITATION OF ACCESS BY EMERGENCY VEHICLES. ALL OTHER EXISTING SIGNS THAT CONFLICT WITH CONSTRUCTION OPERATIONS SHALL BE TAKEN DOWN AND STOCKPILED WITHIN THE R/W LIMITS BY THE CONTRACTOR AS DIRECTED BY THE COUNTY ENGINEER OR DESIGNEE. ANY EXISTING SIGNS THAT ARE TO BE RELOCATED AND ARE DAMAGED BEYOND USE BY THE CONTRACTOR SHALL BE REPLACED BY THE CONTRACTOR AT HIS EXPENSE.
15. THE CONTRACTOR SHALL MAINTAIN AT LEAST ONE 10' LANE OPEN AT ALL TIMES. NO OPEN EXCAVATION ON THE ROADWAY SHALL REMAIN OVER NIGHT. CONTRACTOR SHALL RESTORE ROAD TO TWO LANES OF TRAFFIC AT THE END OF EACH WORK DAY.
16. CONTRACTOR SHALL COMPLY WITH ALL F.D.E.P. AND ARMY CORP. OF ENGINEERS REQUIREMENTS.
17. ONLY ACCESS TO THE ROAD R/W AS SHOWN IS GUARANTEED BY THE COUNTY. PRIVATE R/W REQUIRED BY THE CONTRACTOR TO FACILITATE CONSTRUCTION SHALL BE ACQUIRED BY THE CONTRACTOR WITH NO ADDITIONAL COMPENSATION OR ASSISTANCE FROM THE COUNTY.
18. IN THE EVENT THAT SURVEY MONUMENTATION OR REFERENCE POINTS ARE MISSING OR HAVE BEEN DESTROYED, PLEASE CONTACT:

ESCAMBIA COUNTY SURVEYOR
 3363 WEST PARK PLACE
 PENSACOLA, FLORIDA 32505 PH (850) 595-3427

19. VEGETATION ON R/W AND EASEMENTS SHALL BE RESTORED TO ORIGINAL CONDITION UNLESS OTHERWISE NOTED ON THE PLAN SHEETS. COST OF SAID RESTORATION SHALL BE CONSIDERED INCIDENTAL TO OTHER PAY ITEMS.
20. ALL COMPACTED FILL SHALL BE PLACED IN 4" LIFTS FOR HAND POWERED TAMPERS AND 8" LIFTS FOR HEAVY EQUIPMENT OPERATED TAMPERS.
21. MAINTENANCE OF TRAFFIC AS PER FDOT INDEX 600.
22. CONTRACTOR SHALL PREPARE AND SUBMIT FOR APPROVAL AN EROSION CONTROL AND STAGING PLAN.
23. IF ARCHAEOLOGICAL MATERIAL/PREHISTORIC ARTIFACTS SUCH AS POTTERY OR CERAMICS, STONE TOOLS OR METAL IMPLEMENTS, OR ANY OTHER PHYSICAL REMAINS THAT COULD BE ASSOCIATED WITH NATIVE AMERICAN CULTURES, OR EARLY COLONIAL OR AMERICAN SETTLEMENT ARE ENCOUNTERED AT ANY TIME, THE PROJECT SHOULD CEASE ALL ACTIVITIES INVOLVING SUBSURFACE DISTURBANCE IN THE IMMEDIATE VICINITY OF SUCH DISCOVERIES. THE APPLICANT/RECIPIENT, OR OTHER DESIGNEE, SHOULD CONTACT THE FLORIDA DEPARTMENT OF STATE, DIVISION OF HISTORICAL RESOURCES, THE STATE HISTORIC PRESERVATION OFFICER (SHPO) AND THE DSH/FEMA REGION IV ENVIRONMENTAL OFFICER AND FDEM STATE ENVIRONMENTAL LIAISON OFFICER FOR FURTHER GUIDANCE. PROJECT ACTIVITIES SHOULD NOT RESUME WITHOUT VERBAL AND/OR WRITTEN AUTHORIZATION FROM THE DIVISION OF HISTORICAL RESOURCES.

UTILITY NOTES:

24. THE LOCATION SHOWN FOR EXISTING UNDERGROUND UTILITIES IS APPROXIMATE. THE CONTRACTOR SHALL DETERMINE THE EXACT LOCATION OF ALL EXISTING UTILITIES BEFORE COMMENCING WORK IN EACH AREA. THE CONTRACTOR AGREES TO BE COMPLETELY RESPONSIBLE FOR ALL DAMAGES WHICH MIGHT OCCUR BY HIS FAILURE TO EXACTLY LOCATE AND PRESERVE ALL UTILITIES.
25. UTILITY OWNERS SHALL BE NOTIFIED AT LEAST 48 HOURS PRIOR TO ANY CONSTRUCTION SO THAT THE UTILITY OWNER CAN SPOT VERIFY AND/OR EXPOSE THEIR UTILITIES.

KNOWN UTILITIES OWNERS INCLUDE:

FIBER - AT&T/COMMUNICATION KEVIN TALECKI / MIKE GAMBOA (610) 200-3365	POTABLE WATER - COTTAGE HILL WATER WORKS INC DAVID TURNER (850) 968-5485
SEWER, WATER - EMERALD COAST UTILITY AUTHORITY BRANDON KNIGHT, P.E. (850) 969-6650	NATURAL GAS - PENSACOLA ENERGY DIANE MOORE (850) 474-5319
GAS - FLORIDA PUBLIC UTILITIES - PENSACOLA BLAKE BJORKLUND (850) 693-8458	ELECTRIC - FLORIDA POWER & LIGHT - PENSACOLA NORTH USIC DISPATCH CENTER (800) 778-9140
GAS - OKALOOSA GAS DISTRICT ANSWERING SERVICE 850-729-4700	TELEPHONE - AT&T/DISTRIBUTION DINO FARRUGGIO (561) 683-2729
CATV - CHARTER COMMUNICATIONS MICHAEL GRISSETT (334) 676-4901	

26. AT&T FLORIDA WILL COMPLETE ALL WORK DURING THE HOURS OF 7:30 AM - 4:30 PM, MONDAY THRU FRIDAY. NO NIGHT OR WEEKEND WORK.
27. ALL CABLE DAMAGE MUST BE REPORTED TO THE AT&T FLORIDA REPAIR SERVICE DEPARTMENT AT 611 FROM A LAND LINE OR 877-737-2478 IF USING A CELL PHONE.
28. CONTRACTOR IS TO USE CAUTION WHEN WORKING IN OR AROUND AREAS OF OVERHEAD TRANSMISSION LINES AND UNDERGROUND UTILITIES.
29. UTILITIES TO REMAIN AND BE PROTECTED DURING CONSTRUCTION. NECESSARY REPAIRS SHALL BE CONSIDERED INCIDENTAL TO OTHER PAY ITEMS AND SHALL BE TO THE SATISFACTION OF UTILITY OWNERS.

ESCAMBIA COUNTY PUBLIC WORKS
 3363 WEST PARK PLACE
 PENSACOLA, FLORIDA 32505



GENERAL NOTES
 CEDAR TREE
 EAST DRP

4489 Woodbine Road
 Pace, Florida 32571
 Phone: (850) 289-1000 Fax: (850) 289-1001
 Certificate of Authorization No. 9302

American
 Consulting Engineers of Florida, LLC

REVISIONS	
NO.	DESCRIPTION

DESIGNED BY:
 KEA
 9/22

DRAWN BY:
 JCB
 9/22

CHECKED BY:
 KEA
 9/22

APPROVED BY:

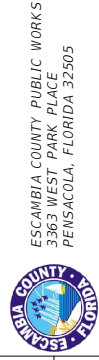
XARI EDWARDS ANDERSON, P.E.
 LIC. No. 73720

PROJECT NO.
 PD 02.03.79.52.15.ENG

SHEET NO.
 2

SUMMARY OF QUANTITIES

ITEM NO.	DESCRIPTION	UNIT	QUANTITY
1	Mobilization (5%)	EA	1
2	Utility Relocation	LS	1
3	Clearing and Grubbing	ACRE	5.21
4	Replace Standard Mailbox with approved Heavy-Duty Plastic Mailbox w/ Rear Door and Post.	EA	17
5	Earthwork Excavation	CY	2805
6	Earthwork Borrow (Fill)	CY	3062
7	1" Type SP 9.5 Asphalt, over 1500sy	TN	77.4
8	2" Type SP 12.5 Asphalt, over 1500sy	TN	827.5
9	Remove Existing Asphalt, 2" Average Depth	SY	40
10	Saw cut Existing Asphalt	LF	66
11	12" Stabilized Subgrade, over 1000sy	SY	11434
12	4.5" Graded aggregate Base "Min. LBR 100 at 100% Modified Proctor", over 1000sy	SY	1406
13	8" Graded aggregate Base "Min. LBR 100 at 100% Modified Proctor", over 1000sy	SY	7753
14	Painted Pavement Markings, 6" Solid Stripe, White	GM	1.163
15	Painted Pavement Markings, 6" Solid Stripe, Yellow	GM	1.163
16	Relocate Traffic Signs	EA	2
17	MOT (5%)	LS	1
18	4" Fiber Reinforced Concrete Driveway, over 50sy	SY	707
19	14" X 23" ERCP Pipe, 0'-6' depth	LF	591
20	42" RCP Pipe, 0'-6' depth	LF	96
21	14" X 23" ERCP Side Drain MES, FDOT Index 273, 280	EA	36
22	Straight Concrete Endwalls, 42", Triple, Round	EA	2
23	Pipe Removal, 6"-24"	LF	213
24	Pipe Removal, 30" and larger	LF	41
25	Remove MES for 6"-24" (or equivalent) pipe	EA	8
26	Riprap, Rubble, F&I, Ditch Lining	TN	33.7
27	Performance Turf, Sod	SY	11461



SUMMARY OF QUANTITIES
CEDAR TREE EAST DRP

4489 Woodbine Road
Pace, Florida 32571
Phone: (850) 289-1000 Fax: (850) 289-1001
Certificate of Authorization No. 9302



REVISIONS	
NO.	DESCRIPTION

DESIGNED BY:
KEA
9/22

DRAWN BY:
JCB
9/22

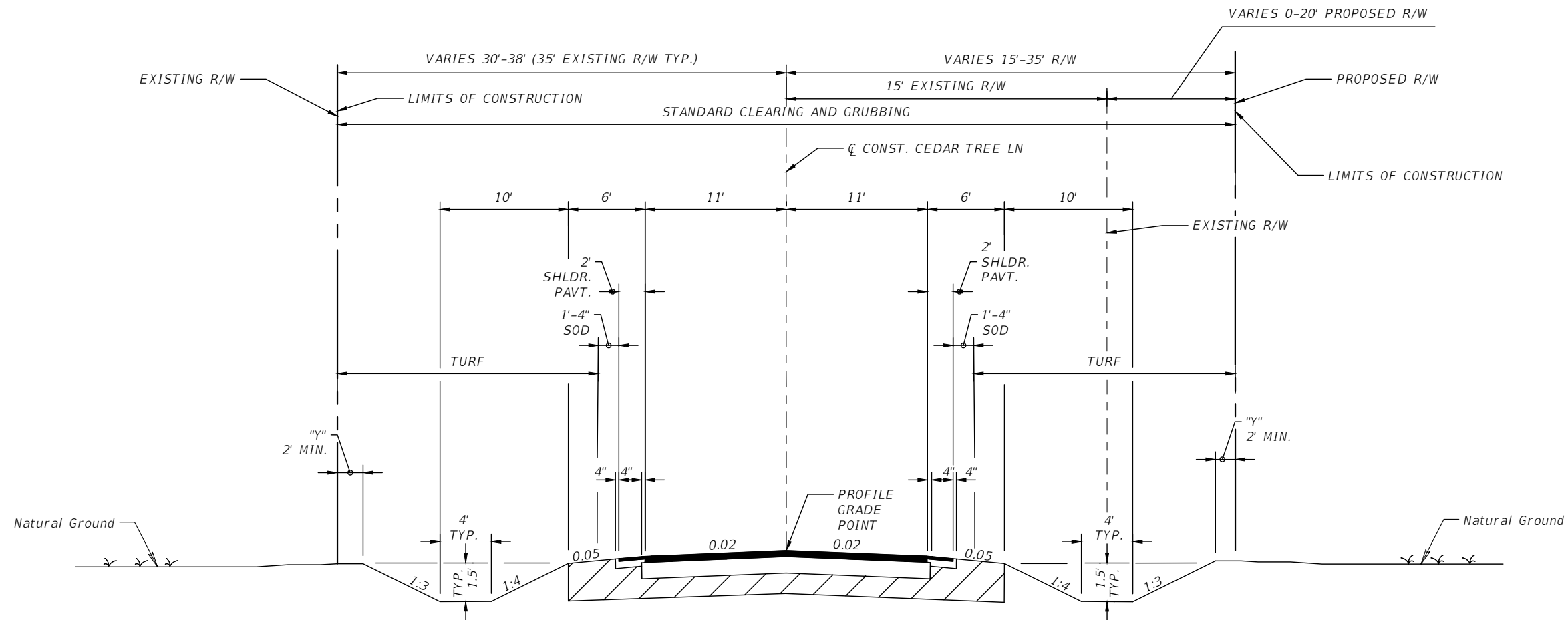
CHECKED BY:
KEA
9/22

APPROVED BY:

XARI EDWARDS ANDERSON, P.E.
LIC. No. 73720

PROJECT NO.
PD 02.03.79.52.15.ENG

SHEET NO.
3



"Y" THE AREA DISTURBED BY CONSTRUCTION VARIES.

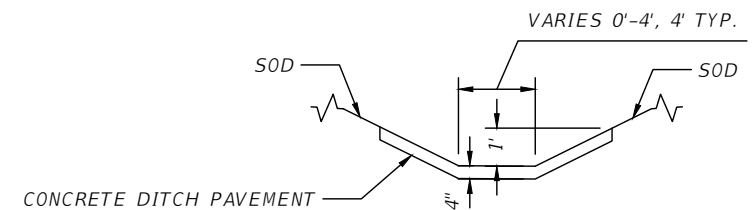
DESIGN SPEED=30 MPH
CLEAR ZONE = 12'

**TYPICAL SECTION
CEDAR TREE LANE**

STA. 105+76.00 TO STA. 113+79.31
STA. 118+50.00 TO STA. 122+50.00
STA. 132+50.00 TO STA. 136+47.37

**PAVEMENT DESIGN
TRAVEL LANES**
2" COUNTY SPEC. 2500 TYPE SP-12.5 ASPHALT
8" GRADED AGGREGATE BASE, LBR 100 @ 100% MODIFIED PROCTOR
12" STABILIZED SUBGRADE @ 98% MODIFIED PROCTOR

PAVED SHOULDER
1" COUNTY SPEC. 2500 TYPE SP-9.5 ASPHALT
4.5" GRADED AGGREGATE BASE, LBR 100 @ 100% MODIFIED PROCTOR
12" STABILIZED SUBGRADE @ 98% MODIFIED PROCTOR



**DITCH PAVEMENT DETAIL
CEDAR TREE LANE**

STA. 102+59.63 RT. TO STA. 103+00.00 RT.
STA. 128+11.66 LT. TO STA. 132+42.17 LT.
STA. 135+00.00 LT. TO STA. 136+54.90 LT.
STA. 135+00.00 RT. TO STA. 136+71.90 RT.



**TYPICAL SECTION
CEDAR TREE
EAST DRP**

4489 Woodbine Road
Pace, Florida 32571
Phone: (850) 289-1000 Fax: (850) 289-1001
Certificate of Authorization No. 9302



NO.	REVISIONS DESCRIPTION

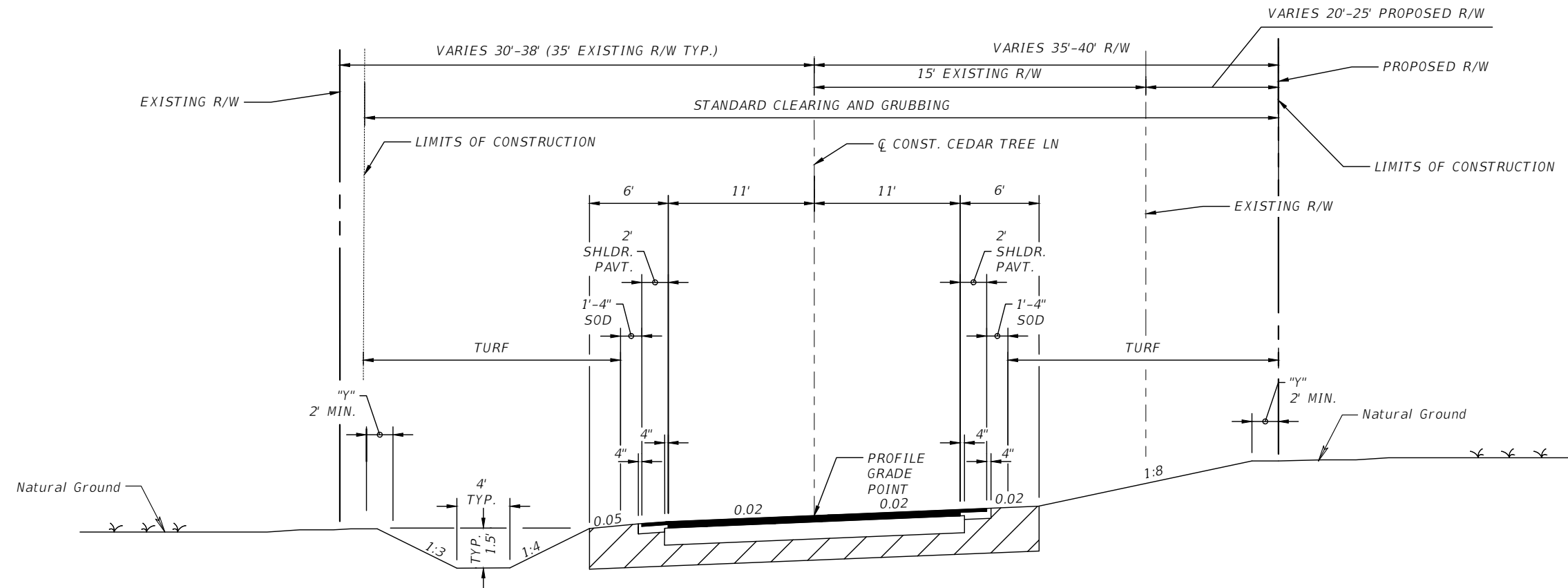
DESIGNED BY:
KEA
9/22
DRAWN BY:
JCB
9/22
CHECKED BY:
KEA
9/22

APPROVED BY:

KARI EDWARDS ANDERSON, P.E.
LIC. No. 73720

PROJECT NO.
PD 02.03.79.52.15.ENG

SHEET NO.
4



"Y" THE AREA DISTURBED BY CONSTRUCTION VARIES.

DESIGN SPEED=30 MPH
CLEAR ZONE = 12'

**TYPICAL SECTION
CEDAR TREE LANE
STA. 113+79.31 TO STA. 118+50.00
STA. 122+50.00 TO STA. 132+50.00**

**PAVEMENT DESIGN
TRAVEL LANES**
2" COUNTY SPEC. 2500 TYPE SP-12.5 ASPHALT
8" GRADED AGGREGATE BASE, LBR 100 @ 100% MODIFIED PROCTOR
12" STABILIZED SUBGRADE @ 98% MODIFIED PROCTOR

PAVED SHOULDER
1" COUNTY SPEC. 2500 TYPE SP-9.5 ASPHALT
4.5" GRADED AGGREGATE BASE, LBR 100 @ 100% MODIFIED PROCTOR
12" STABILIZED SUBGRADE @ 98% MODIFIED PROCTOR

ESCAMBIA COUNTY PUBLIC WORKS
3363 WEST PARK PLACE
PENSACOLA, FLORIDA 32505



**TYPICAL SECTION
CEDAR TREE
EAST DRP**

4489 Woodbine Road
Pace, Florida 32571
Phone: (850) 289-1000 Fax: (850) 289-1002
Certificate of Authorization No. 9302

PREPARED BY:
American
Consulting Engineers of Florida, LLC

REVISIONS	
NO.	DESCRIPTION

DESIGNED BY:
KEA
9/22

DRAWN BY:
JCB
9/22

CHECKED BY:
KEA
9/22

APPROVED BY:

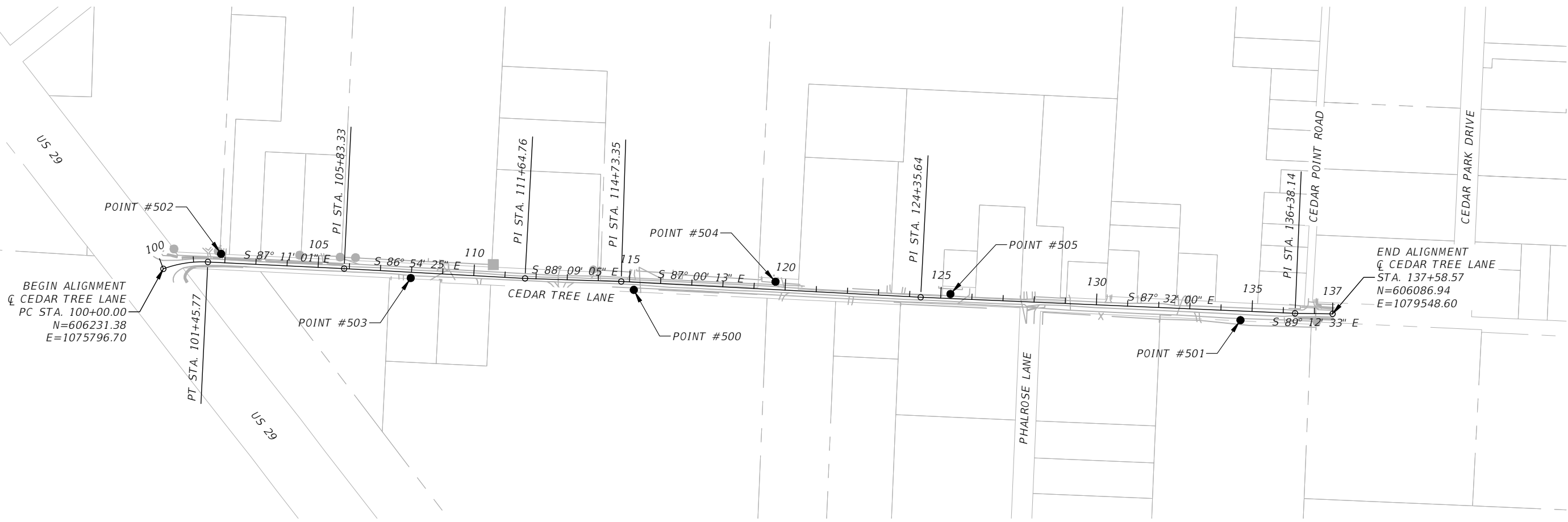
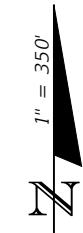
XARI EDWARDS ANDERSON, P.E.
LIC. No. 73720

PROJECT NO.
PD 02.03.79.52.15.ENG

SHEET NO.
5

CURVE DATA Cedar Tree Lane (1)

PI STA. = 100+73.90
 DELTA = 23° 12' 01"
 D = 15° 54' 56"
 T = 73.90
 L = 145.77
 R = 360.00
 PC STA. = 100+00.00
 PT STA. = 101+45.77



LEGEND & ABBREVIATIONS:

- = 5/8" IRON ROD & CAP
- TRAV.PT. = TRAVERSE POINT
- SSMC = SOUTHEASTERN SURVEYING & MAPPING CORPORATION

BENCHMARK DATA TABLE				
POINT #	DESCRIPTION	ELEVATION	NORTHING	EASTING
502	CIRC SET 5/8" SSMC TRAV PT RTK	102.70	606279.50	1075982.30
503	CIRC SET 5/8" SSMC TRAV PT RTK	114.39	606202.00	1076590.62
500	CIRC SET 5/8" SSMC TRAV PT NRTK	126.48	606163.81	1077306.48
504	CIRC SET 5/8" SSMC TRAV PT RTK	118.22	606190.05	1077761.11
505	CIRC SET 5/8" SSMC TRAV PT RTK	121.84	606150.64	1078322.48
501	CIRC SET 5/8" SSMC TRAV PT NRTK	97.94	606066.79	1079253.00

REVISIONS	
NO.	DESCRIPTION

DESIGNED BY:
 KEA
 9/22

DRAWN BY:
 JCB
 9/22

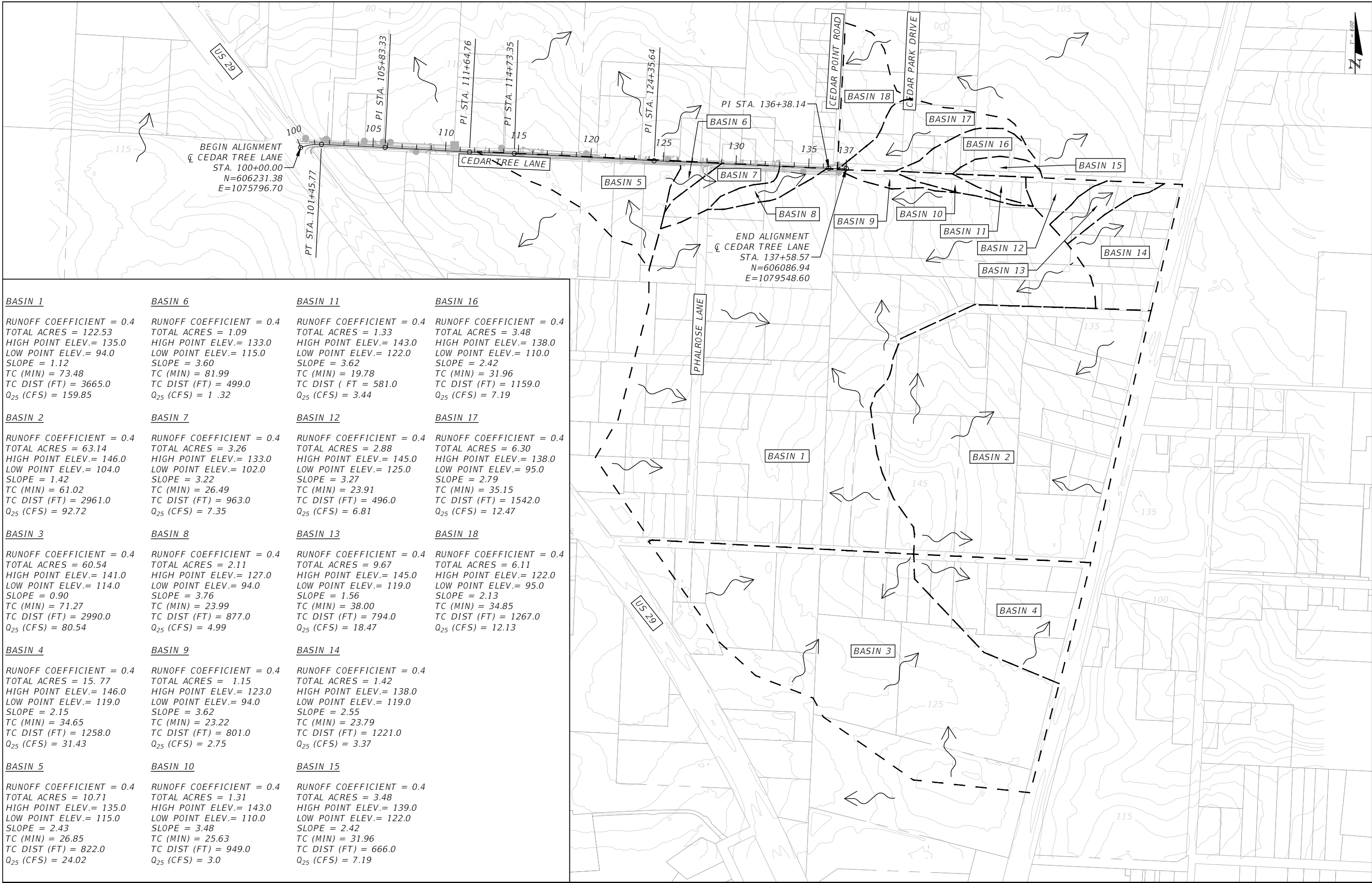
CHECKED BY:
 KEA
 9/22

APPROVED BY:

XARI EDWARDS ANDERSON, P.E.
 LIC. No. 73720

PROJECT NO.
 PD 02.03.79.52.15.ENG

SHEET NO.
 6



<p>BASIN 1</p> <p>RUNOFF COEFFICIENT = 0.4 TOTAL ACRES = 122.53 HIGH POINT ELEV.= 135.0 LOW POINT ELEV.= 94.0 SLOPE = 1.12 TC (MIN) = 73.48 TC DIST (FT) = 3665.0 Q₂₅ (CFS) = 159.85</p>	<p>BASIN 6</p> <p>RUNOFF COEFFICIENT = 0.4 TOTAL ACRES = 1.09 HIGH POINT ELEV.= 133.0 LOW POINT ELEV.= 115.0 SLOPE = 3.60 TC (MIN) = 81.99 TC DIST (FT) = 499.0 Q₂₅ (CFS) = 1.32</p>	<p>BASIN 11</p> <p>RUNOFF COEFFICIENT = 0.4 TOTAL ACRES = 1.33 HIGH POINT ELEV.= 143.0 LOW POINT ELEV.= 122.0 SLOPE = 3.62 TC (MIN) = 19.78 TC DIST (FT) = 581.0 Q₂₅ (CFS) = 3.44</p>	<p>BASIN 16</p> <p>RUNOFF COEFFICIENT = 0.4 TOTAL ACRES = 3.48 HIGH POINT ELEV.= 138.0 LOW POINT ELEV.= 110.0 SLOPE = 2.42 TC (MIN) = 31.96 TC DIST (FT) = 1159.0 Q₂₅ (CFS) = 7.19</p>
<p>BASIN 2</p> <p>RUNOFF COEFFICIENT = 0.4 TOTAL ACRES = 63.14 HIGH POINT ELEV.= 146.0 LOW POINT ELEV.= 104.0 SLOPE = 1.42 TC (MIN) = 61.02 TC DIST (FT) = 2961.0 Q₂₅ (CFS) = 92.72</p>	<p>BASIN 7</p> <p>RUNOFF COEFFICIENT = 0.4 TOTAL ACRES = 3.26 HIGH POINT ELEV.= 133.0 LOW POINT ELEV.= 102.0 SLOPE = 3.22 TC (MIN) = 26.49 TC DIST (FT) = 963.0 Q₂₅ (CFS) = 7.35</p>	<p>BASIN 12</p> <p>RUNOFF COEFFICIENT = 0.4 TOTAL ACRES = 2.88 HIGH POINT ELEV.= 145.0 LOW POINT ELEV.= 125.0 SLOPE = 3.27 TC (MIN) = 23.91 TC DIST (FT) = 496.0 Q₂₅ (CFS) = 6.81</p>	<p>BASIN 17</p> <p>RUNOFF COEFFICIENT = 0.4 TOTAL ACRES = 6.30 HIGH POINT ELEV.= 138.0 LOW POINT ELEV.= 95.0 SLOPE = 2.79 TC (MIN) = 35.15 TC DIST (FT) = 1542.0 Q₂₅ (CFS) = 12.47</p>
<p>BASIN 3</p> <p>RUNOFF COEFFICIENT = 0.4 TOTAL ACRES = 60.54 HIGH POINT ELEV.= 141.0 LOW POINT ELEV.= 114.0 SLOPE = 0.90 TC (MIN) = 71.27 TC DIST (FT) = 2990.0 Q₂₅ (CFS) = 80.54</p>	<p>BASIN 8</p> <p>RUNOFF COEFFICIENT = 0.4 TOTAL ACRES = 2.11 HIGH POINT ELEV.= 127.0 LOW POINT ELEV.= 94.0 SLOPE = 3.76 TC (MIN) = 23.99 TC DIST (FT) = 877.0 Q₂₅ (CFS) = 4.99</p>	<p>BASIN 13</p> <p>RUNOFF COEFFICIENT = 0.4 TOTAL ACRES = 9.67 HIGH POINT ELEV.= 145.0 LOW POINT ELEV.= 119.0 SLOPE = 1.56 TC (MIN) = 38.00 TC DIST (FT) = 794.0 Q₂₅ (CFS) = 18.47</p>	<p>BASIN 18</p> <p>RUNOFF COEFFICIENT = 0.4 TOTAL ACRES = 6.11 HIGH POINT ELEV.= 122.0 LOW POINT ELEV.= 95.0 SLOPE = 2.13 TC (MIN) = 34.85 TC DIST (FT) = 1267.0 Q₂₅ (CFS) = 12.13</p>
<p>BASIN 4</p> <p>RUNOFF COEFFICIENT = 0.4 TOTAL ACRES = 15.77 HIGH POINT ELEV.= 146.0 LOW POINT ELEV.= 119.0 SLOPE = 2.15 TC (MIN) = 34.65 TC DIST (FT) = 1258.0 Q₂₅ (CFS) = 31.43</p>	<p>BASIN 9</p> <p>RUNOFF COEFFICIENT = 0.4 TOTAL ACRES = 1.15 HIGH POINT ELEV.= 123.0 LOW POINT ELEV.= 94.0 SLOPE = 3.62 TC (MIN) = 23.22 TC DIST (FT) = 801.0 Q₂₅ (CFS) = 2.75</p>	<p>BASIN 14</p> <p>RUNOFF COEFFICIENT = 0.4 TOTAL ACRES = 1.42 HIGH POINT ELEV.= 138.0 LOW POINT ELEV.= 119.0 SLOPE = 2.55 TC (MIN) = 23.79 TC DIST (FT) = 1221.0 Q₂₅ (CFS) = 3.37</p>	
<p>BASIN 5</p> <p>RUNOFF COEFFICIENT = 0.4 TOTAL ACRES = 10.71 HIGH POINT ELEV.= 135.0 LOW POINT ELEV.= 115.0 SLOPE = 2.43 TC (MIN) = 26.85 TC DIST (FT) = 822.0 Q₂₅ (CFS) = 24.02</p>	<p>BASIN 10</p> <p>RUNOFF COEFFICIENT = 0.4 TOTAL ACRES = 1.31 HIGH POINT ELEV.= 143.0 LOW POINT ELEV.= 110.0 SLOPE = 3.48 TC (MIN) = 25.63 TC DIST (FT) = 949.0 Q₂₅ (CFS) = 3.0</p>	<p>BASIN 15</p> <p>RUNOFF COEFFICIENT = 0.4 TOTAL ACRES = 3.48 HIGH POINT ELEV.= 139.0 LOW POINT ELEV.= 122.0 SLOPE = 2.42 TC (MIN) = 31.96 TC DIST (FT) = 666.0 Q₂₅ (CFS) = 7.19</p>	

ESCAMBIA COUNTY PUBLIC WORKS
3363 WEST PARK PLACE
PENSACOLA, FLORIDA 32505

DRAINAGE MAP
CEDAR TREE EAST DRP

4489 Woodbine Road
Pace, Florida 32571
Phone: (850) 289-1000 Fax: (850) 289-1001
Certificate of Authorization No. 9302

American
Consulting Engineers of Florida, LLC

REVISIONS	
NO.	DESCRIPTION

DESIGNED BY:
KEA
9/22

DRAWN BY:
JCB
9/22

CHECKED BY:
KEA
9/22

APPROVED BY:

KARI EDWARDS ANDERSON, P.E.
LIC. No. 73720

PROJECT NO.
PD 02.03.79.52.15.ENG

SHEET NO.
7

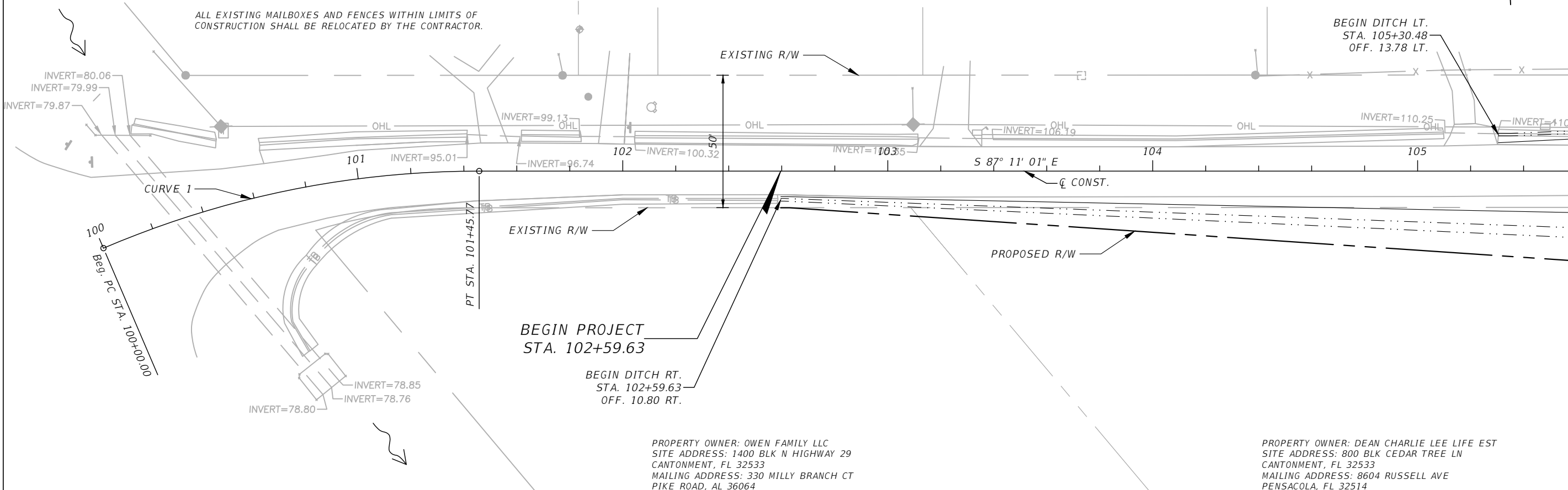
PROPERTY OWNER: DIOCESE OF PENSACOLA TALLAHASSEE
 SITE ADDRESS: CEDAR TREE AND HWY 29
 CANTONMENT, FL 32533
 MAILING ADDRESS: 11 N B ST
 PENSACOLA, FL 32502

PROPERTY OWNER: NWF LAND DEALS INC
 SITE ADDRESS: 800 BLK CEDAR TREE LN
 CANTONMENT, FL 32533
 MAILING ADDRESS: 801 VIRECENT ROAD
 CANTONMENT, FL 32533

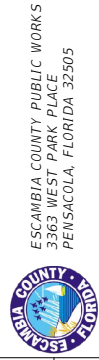
PROPERTY OWNER: LATHROP LINDI L
 SITE ADDRESS: 868 CEDAR TREE LN
 CANTONMENT, FL 32533
 MAILING ADDRESS: 868 CEDAR TREE LN
 CANTONMENT, FL 32533

PROPERTY OWNER: RODRIGUEZ ERIC L
 SITE ADDRESS: 850 CEDAR TREE LN
 CANTONMENT, FL 32533
 MAILING ADDRESS: 850 CEDAR TREE LN
 CANTONMENT, FL 32533

NOTES:
 ALL DRIVEWAY RETURN RADII ARE EQUAL TO 15' UNLESS OTHERWISE NOTED.
 ALL EXISTING MAILBOXES AND FENCES WITHIN LIMITS OF CONSTRUCTION SHALL BE RELOCATED BY THE CONTRACTOR.

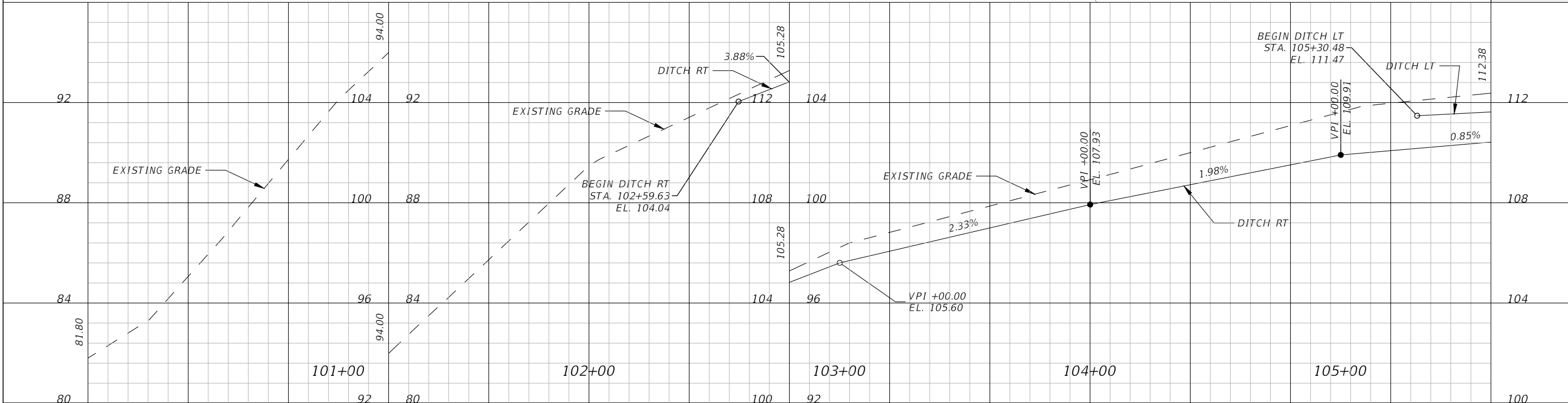


MATCHLINE STA. - 105+60.00



PLAN & PROFILE
CEDAR TREE EAST DRP

4489 Woodbine Road
 Pace, Florida 32571
 Phone: (850) 289-1000 Fax: (850) 289-1001
 Certificate of Authorization No. 9302



REVISIONS	
NO.	DESCRIPTION

DESIGNED BY:
 KEA
 9/22
 DRAWN BY:
 JCB
 9/22
 CHECKED BY:
 KEA
 9/22

APPROVED BY:
 KARI EDWARDS ANDERSON, P.E.
 LIC. No. 73720

PROJECT NO.
 PD 02.03.79.52.15.ENG

SHEET NO.
 8

NOTES:

ALL DRIVEWAY RETURN RADII ARE EQUAL TO 15' UNLESS OTHERWISE NOTED.

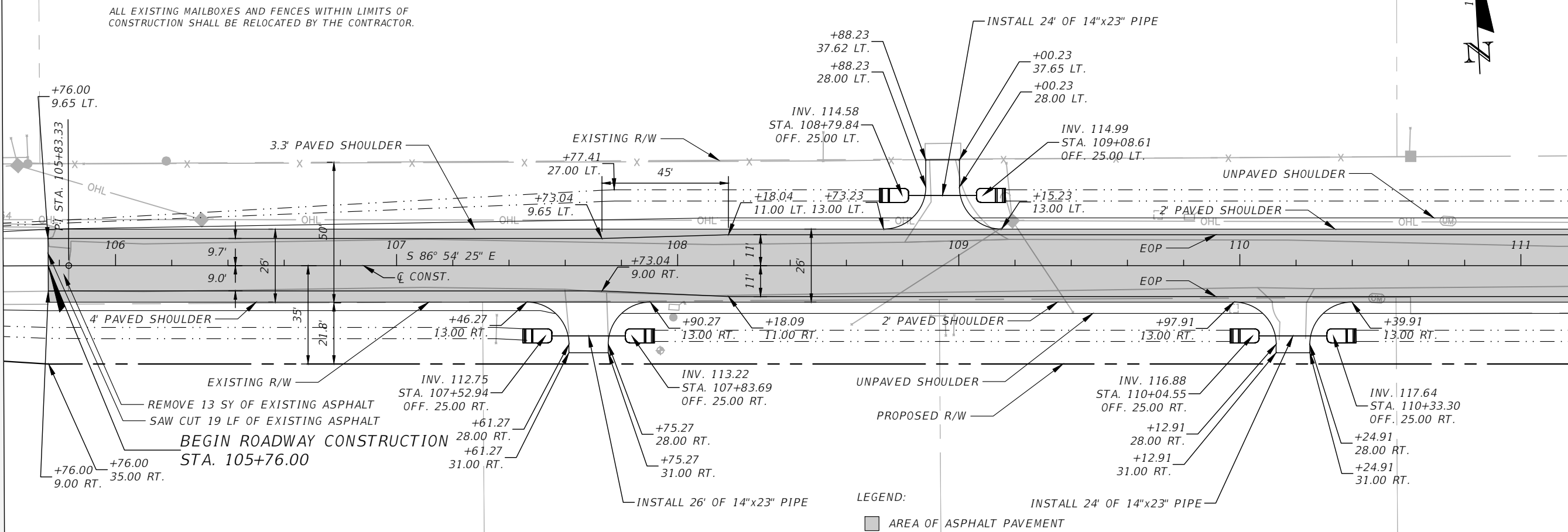
ALL EXISTING MAILBOXES AND FENCES WITHIN LIMITS OF CONSTRUCTION SHALL BE RELOCATED BY THE CONTRACTOR.

PROPERTY OWNER: BECK RICHARD BECK KRISTEN H
 SITE ADDRESS: 795 CEDAR TREE LN
 CANTONMENT, FL 32533
 MAILING ADDRESS: 795 CEDAR TREE LN
 CANTONMENT, FL 32533



MATCHLINE STA. - 105+60.00

MATCHLINE STA. - 111+20.00

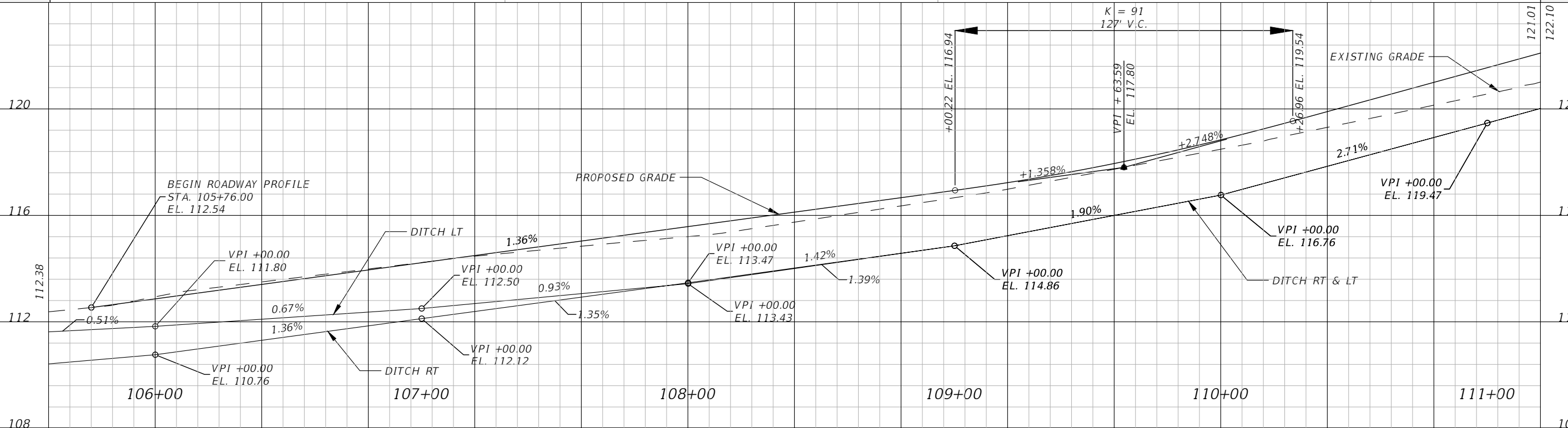


BEGIN ROADWAY CONSTRUCTION
 STA. 105+76.00

PROPERTY OWNER: DEAN CHARLIE LEE LIFE EST
 SITE ADDRESS: 800 BLK CEDAR TREE LN
 CANTONMENT, FL 32533
 MAILING ADDRESS: 8604 RUSSELL AVE
 PENSACOLA, FL 32514

PROPERTY OWNER: MCDONALD LYNDIA
 SITE ADDRESS: 801 CEDAR TREE LN
 CANTONMENT, FL 32533
 MAILING ADDRESS: 801 CEDAR TREE RD
 CANTONMENT, FL 32533


PROPERTY OWNER: WERDUNG DAVID A LIFE EST
 SITE ADDRESS: 793 CEDAR TREE LN
 CANTONMENT, FL 32533
 MAILING ADDRESS: 793 CEDAR TREE LN
 CANTONMENT, FL 32533



ESCAMBIA COUNTY PUBLIC WORKS
 3363 WEST PARK PLACE
 PENSACOLA, FLORIDA 32505

PLAN & PROFILE
 CEDAR TREE
 EAST DRP

4489 Woodbine Road
 Pace, Florida 32571
 Phone: (850) 289-1000 Fax: (850) 289-1001
 Certificate of Authorization No. 9302



REVISIONS	
NO.	DESCRIPTION

DESIGNED BY: KEA 9/22
 DRAWN BY: JCB 9/22
 CHECKED BY: KEA 9/22
 APPROVED BY: KARI EDWARDS ANDERSON, P.E. LIC. No. 73720

PROJECT NO. PD 02.03.79.52.15.ENG
 SHEET NO. 9

MATCHLINE STA. - 111+20.00

MATCHLINE STA. - 116+80.00

PROPERTY OWNER: RICHBURG WILLIAM P
 SITE ADDRESS: 790 CEDAR TREE LN
 CANTONMENT, FL 32533
 MAILING ADDRESS: PO BOX 508
 SIX MILE, SC 29682

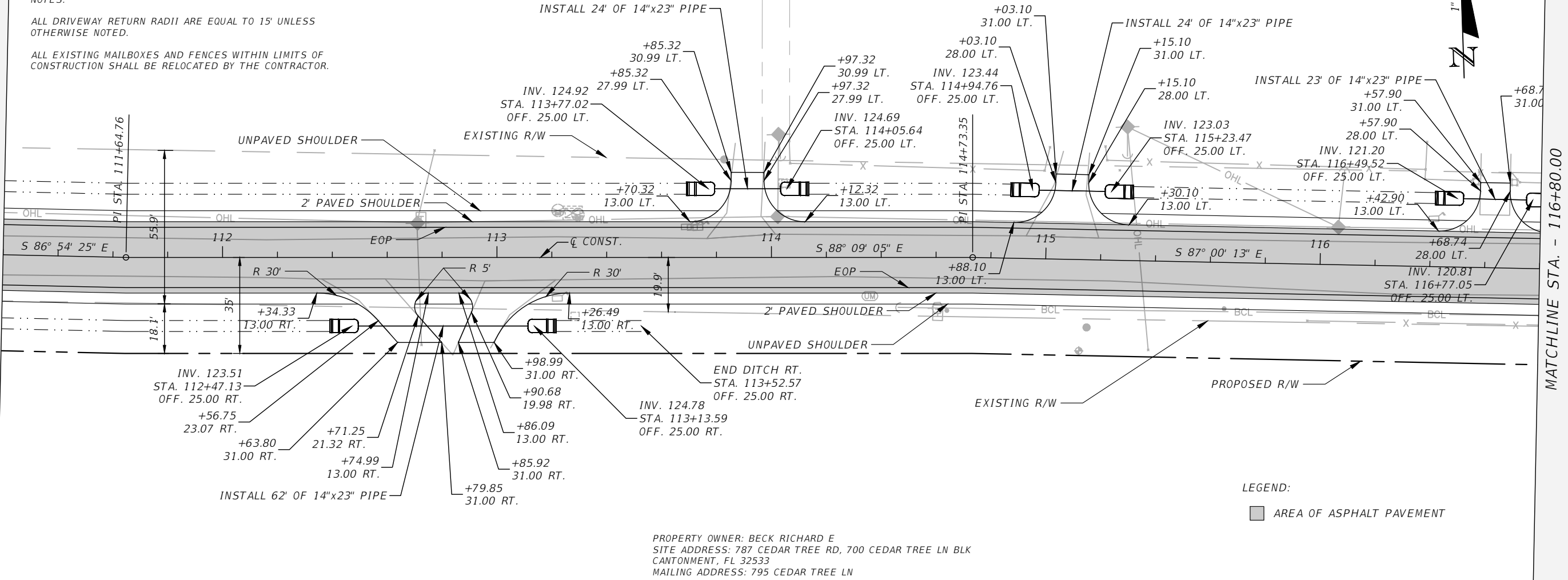
PROPERTY OWNER: WESTERGREEN DEBRA MICHELLE
 SITE ADDRESS: 780 CEDAR TREE LN
 CANTONMENT, FL 32533
 MAILING ADDRESS: 780 CEDAR TREE LN
 CANTONMENT, FL 32533

PROPERTY OWNER: FETZER JOHN C & JANE M
 SITE ADDRESS: 750 CEDAR TREE LN
 CANTONMENT, FL 32533
 MAILING ADDRESS: 750 CEDAR TREE LN
 CANTONMENT, FL 32533

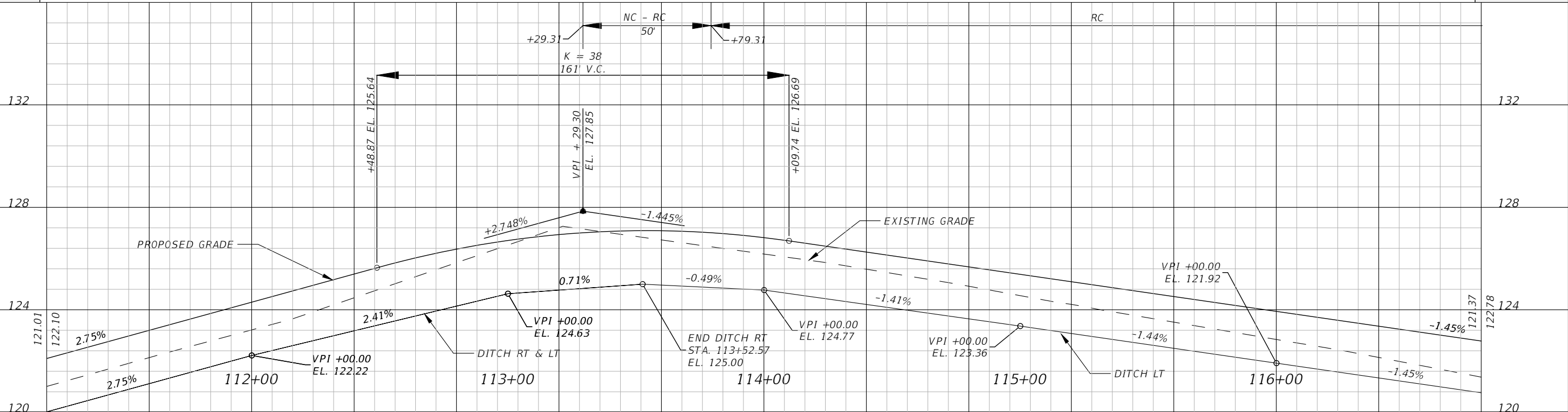
NOTES:

ALL DRIVEWAY RETURN RADII ARE EQUAL TO 15' UNLESS OTHERWISE NOTED.

ALL EXISTING MAILBOXES AND FENCES WITHIN LIMITS OF CONSTRUCTION SHALL BE RELOCATED BY THE CONTRACTOR.



PROPERTY OWNER: BECK RICHARD E
 SITE ADDRESS: 787 CEDAR TREE RD, 700 CEDAR TREE LN BLK
 CANTONMENT, FL 32533
 MAILING ADDRESS: 795 CEDAR TREE LN
 CANTONMENT, FL 32533



ESCAMBIA COUNTY PUBLIC WORKS
 3363 WEST PARK PLACE
 PENSACOLA, FLORIDA 32505

PLAN & PROFILE
 CEDAR TREE
 EAST DRP

4489 Woodbine Road
 Pace, Florida 32571
 Phone: (850) 289-1000 Fax: (850) 289-1001
 Certificate of Authorization No. 9302



REVISIONS	
NO.	DESCRIPTION

DESIGNED BY:
 KEA
 9/22

DRAWN BY:
 JCB
 9/22

CHECKED BY:
 KEA
 9/22

APPROVED BY:

KARI EDWARDS ANDERSON, P.E.
 LIC. No. 73720

PROJECT NO.
 PD 02.03.79.52.15.ENG

SHEET NO.
 10

PROPERTY OWNER: FETZER JOHN C & JANE M
 SITE ADDRESS: 750 CEDAR TREE LN
 CANTONMENT, FL 32533
 MAILING ADDRESS: 750 CEDAR TREE LN
 CANTONMENT, FL 32533

PROPERTY OWNER: COX JIMMY R
 SITE ADDRESS: 690 CEDAR TREE RD
 CANTONMENT, FL 32533
 MAILING ADDRESS: 690 CEDAR TREE RD
 CANTONMENT, FL 32533

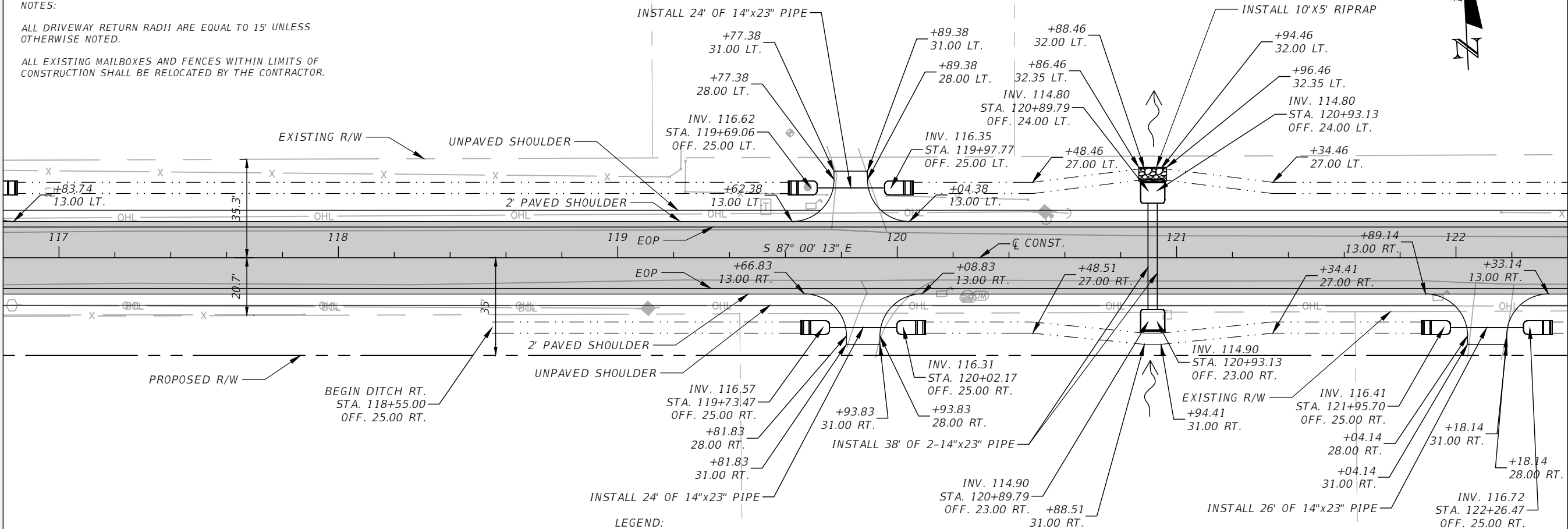
PROPERTY OWNER: STROMBERG ARTHUR III 1/2
 SITE ADDRESS: 620 CEDAR TREE LN
 CANTONMENT, FL 32533
 MAILING ADDRESS: 620 CEDAR TREE LN
 CANTONMENT, FL 32533

NOTES:
 ALL DRIVEWAY RETURN RADII ARE EQUAL TO 15' UNLESS OTHERWISE NOTED.
 ALL EXISTING MAILBOXES AND FENCES WITHIN LIMITS OF CONSTRUCTION SHALL BE RELOCATED BY THE CONTRACTOR.



MATCHLINE STA. - 116+80.00

MATCHLINE STA. - 122+40.00

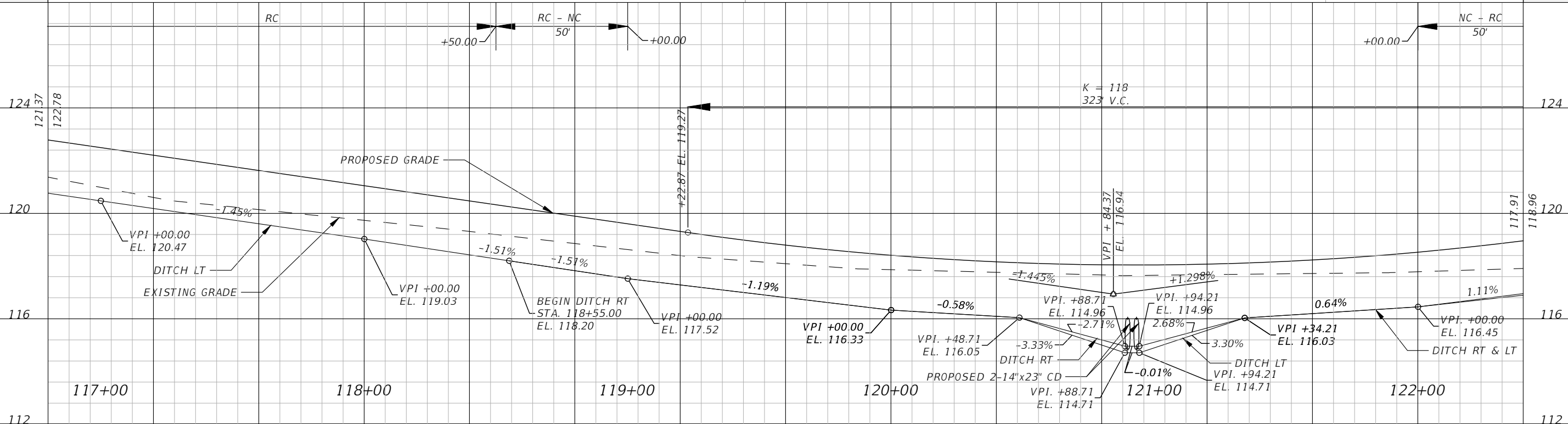


PROPERTY OWNER: BECK RICHARD E
 SITE ADDRESS: 787 CEDAR TREE RD, 700 CEDAR TREE LN BLK
 CANTONMENT, FL 32533
 MAILING ADDRESS: 795 CEDAR TREE LN
 CANTONMENT, FL 32533

LEGEND:
 [Grey Box] AREA OF ASPHALT PAVEMENT
 [Riprap Symbol] RIPRAP

PROPERTY OWNER: COLBERT CHRISTOPHER C
 SITE ADDRESS: 665 CEDAR TREE LN
 CANTONMENT, FL 32533
 MAILING ADDRESS: 665 CEDAR TREE LN
 CANTONMENT, FL 32533

PROPERTY OWNER: FEHL KENNETH P
 SITE ADDRESS: 591 CEDAR TREE LN
 CANTONMENT, FL 32533
 MAILING ADDRESS: 591 CEDARTREE LN
 CANTONMENT, FL 32533



ESCAMBIA COUNTY PUBLIC WORKS
 3363 WEST PARK PLACE
 PENSACOLA, FLORIDA 32505

PLAN & PROFILE
 CEDAR TREE
 EAST DRP

4489 Woodbine Road
 Pace, Florida 32571
 Phone: (850) 289-1000 Fax: (850) 289-1001
 Certificate of Authorization No. 9302



REVISIONS	
NO.	DESCRIPTION

DESIGNED BY:
 KEA
 9/22
 DRAWN BY:
 JCB
 9/22
 CHECKED BY:
 KEA
 9/22
 APPROVED BY:

KARI EDWARDS ANDERSON, P.E.
 LIC. No. 73720

PROJECT NO.
 PD 02.03.79.52.15.ENG

SHEET NO.
 11

PROPERTY OWNER: STROMBERG ARTHUR III 1/2
 SITE ADDRESS: 620 CEDAR TREE LN
 CANTONMENT, FL 32533
 MAILING ADDRESS: 620 CEDAR TREE LN
 CANTONMENT, FL 32533

PROPERTY OWNER: MCCALL HELEN M EST OF
 SITE ADDRESS: 570 CEDAR TREE LN
 CANTONMENT, FL 32533
 MAILING ADDRESS: 570 CEDAR TREE LN
 CANTONMENT, FL 32533

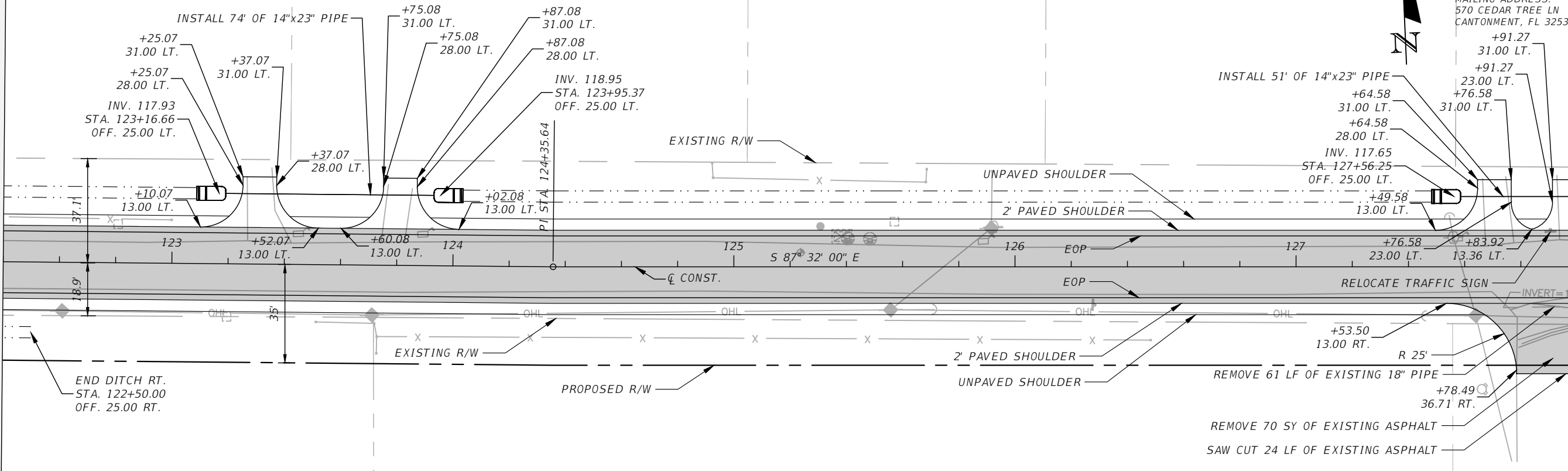
PROPERTY OWNER: BASSETT BRENDA F
 SITE ADDRESS: 588 CEDAR TREE LN
 CANTONMENT, FL 32533
 MAILING ADDRESS: 588 CEDAR TREE RD
 CANTONMENT, FL 32533

PROPERTY OWNER: STROMBERG SUSAN E
 SITE ADDRESS: 580 CEDAR TREE LN
 CANTONMENT, FL 32533
 MAILING ADDRESS: 630 CEDAR TREE LN
 CANTONMENT, FL 32533

PROPERTY OWNER:
 MCCALL HELEN M
 EST OF
 SITE ADDRESS:
 570 CEDAR TREE LN
 CANTONMENT, FL 32533
 MAILING ADDRESS:
 570 CEDAR TREE LN
 CANTONMENT, FL 32533

MATCHLINE STA. - 122+40.00

MATCHLINE STA. - 128+00.00

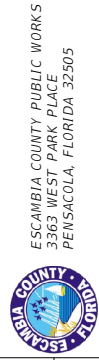
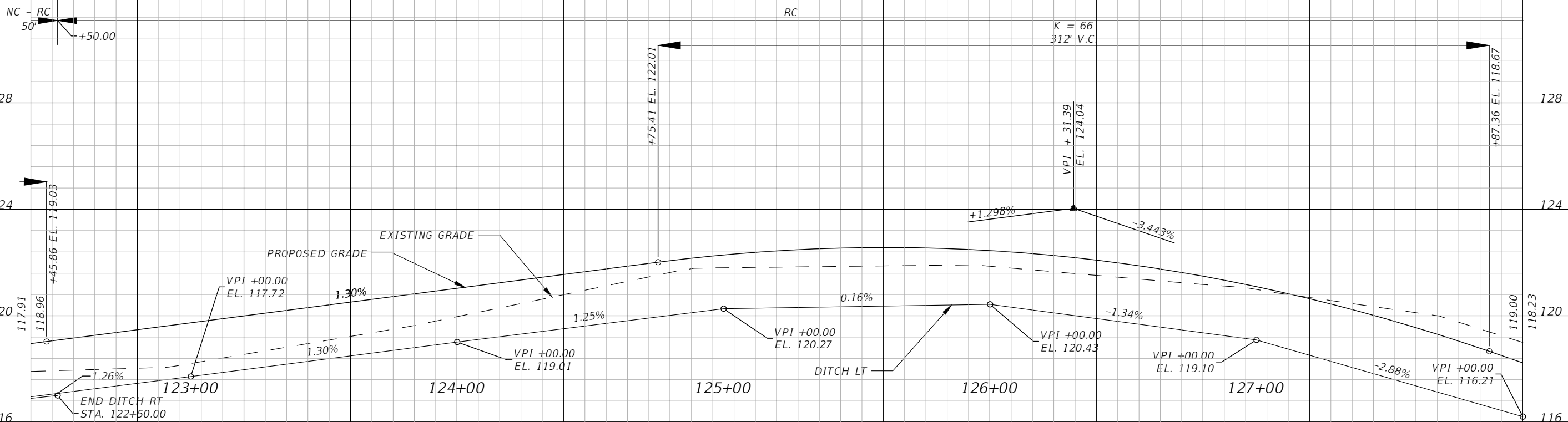


LEGEND:
 ■ AREA OF ASPHALT PAVEMENT

NOTES:
 ALL DRIVEWAY RETURN RADII ARE EQUAL TO 15' UNLESS OTHERWISE NOTED.
 ALL EXISTING MAILBOXES AND FENCES WITHIN LIMITS OF CONSTRUCTION SHALL BE RELOCATED BY THE CONTRACTOR.

PROPERTY OWNER: FEHL KENNETH P
 SITE ADDRESS: 591 CEDAR TREE LN
 CANTONMENT, FL 32533
 MAILING ADDRESS: 591 CEDARTREE LN
 CANTONMENT, FL 32533

PROPERTY OWNER: PENEGAR TAMMIE D TRUSTEE FOR
 SITE ADDRESS: 1641 PHALROSE LN
 CANTONMENT, FL 32533
 MAILING ADDRESS: 1657 CRYSTAL DR
 CANTONMENT, FL 32533



PLAN & PROFILE
 CEDAR TREE
 EAST DRP

4489 Woodbine Road
 Pace, Florida 32571
 Phone: (850) 289-1000 Fax: (850) 289-1001
 Certificate of Authorization No. 9302



REVISIONS	
NO.	DESCRIPTION

DESIGNED BY:
 KEA
 9/22
 DRAWN BY:
 JCB
 9/22
 CHECKED BY:
 KEA
 9/22

APPROVED BY:
 KARI EDWARDS ANDERSON, P.E.
 LIC. No. 73720

PROJECT NO.
 PD 02.03.79.52.15.ENG

SHEET NO.
 12

MATCHLINE STA. - 128+00.00

MATCHLINE STA. - 133+60.00

PROPERTY OWNER: MORRIS WILLIAM G
SITE ADDRESS: 500 BLK CEDAR TREE LN
CANTONMENT, FL 32533
MAILING ADDRESS: 568 CEDAR TREE LN
CANTONMENT, FL 32533

PROPERTY OWNER: MORRIS WILLIAM G &
FRANCINE E
SITE ADDRESS: 568 CEDAR TREE LN
CANTONMENT, FL 32533
MAILING ADDRESS: 568 CEDAR TREE LN
CANTONMENT, FL 32533

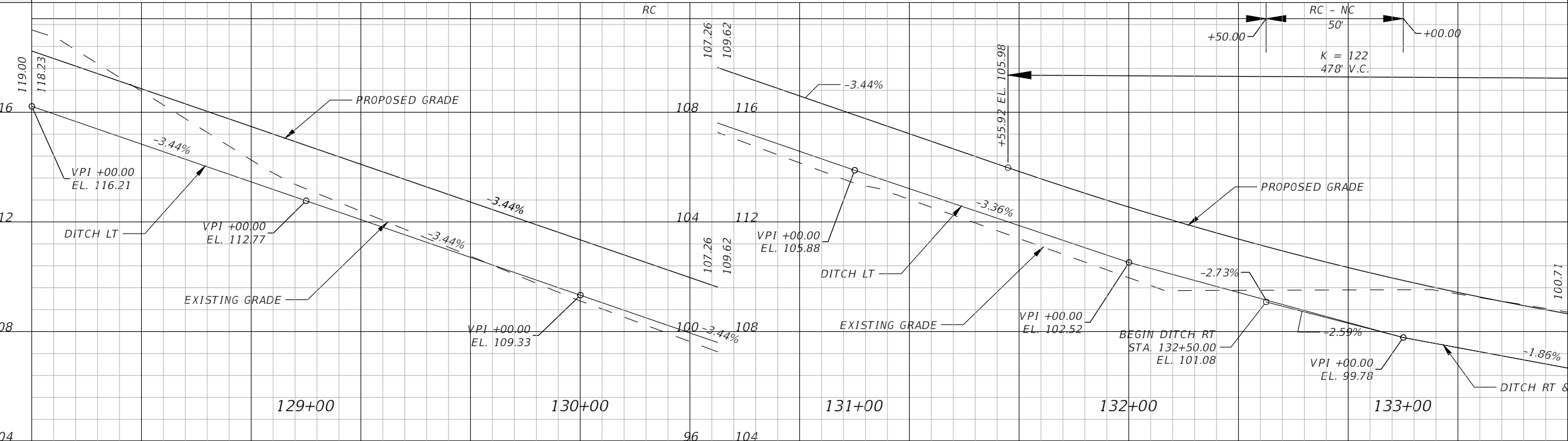
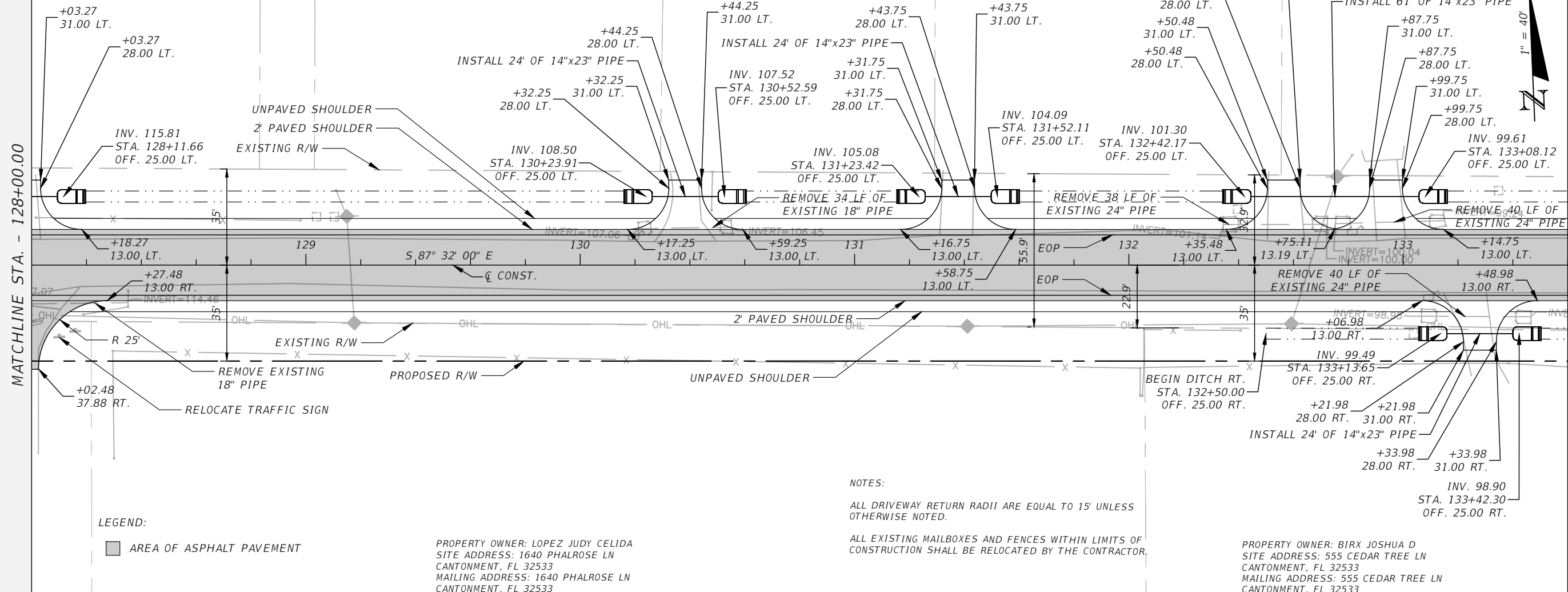
PROPERTY OWNER: COOKS MARVIN
SITE ADDRESS: 500 BLK CEDAR TREE LN
CANTONMENT, FL 32533
MAILING ADDRESS: 1773 CEDAR POINT RD
CANTONMENT, FL 32533

PROPERTY OWNER: TUCKER IDA C
SITE ADDRESS: 556 CEDAR TREE LN
CANTONMENT, FL 32533
MAILING ADDRESS: 916 KATHLEEN AVE
CANTONMENT, FL 32533

PROPERTY OWNER: PADGETT TIAKANIMI
SITE ADDRESS: 552 CEDAR TREE LN
CANTONMENT, FL 32533
MAILING ADDRESS: 1355 WISHBONE RD
CANTONMENT, FL 32533

PROPERTY OWNER: LOPEZ JUDY CELIDA
SITE ADDRESS: 1640 PHALROSE LN
CANTONMENT, FL 32533
MAILING ADDRESS: 1640 PHALROSE LN
CANTONMENT, FL 32533

PROPERTY OWNER: BIRX JOSHUA D
SITE ADDRESS: 555 CEDAR TREE LN
CANTONMENT, FL 32533
MAILING ADDRESS: 555 CEDAR TREE LN
CANTONMENT, FL 32533



ESCAMBIA COUNTY PUBLIC WORKS
3363 WEST PARK PLACE
PENSACOLA, FLORIDA 32505

ESCAMBIA COUNTY FLORIDA

PLAN & PROFILE
CEDAR TREE
EAST DRP

4489 Woodbine Road
Pace, Florida 32571
Phone: (850) 289-1000 Fax: (850) 289-1001
Certificate of Authorization No. 9302

PREPARED BY:
American
Consulting Engineers of Florida, LLC

NO.	REVISIONS DESCRIPTION

DESIGNED BY: KEA 9/22
DRAWN BY: JCB 9/22
CHECKED BY: KEA 9/22
APPROVED BY:

KARI EDWARDS ANDERSON, P.E.
LIC. No. 73720

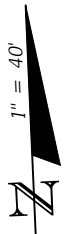
PROJECT NO.
PD 02.03.79.52.15.ENG

SHEET NO.
13

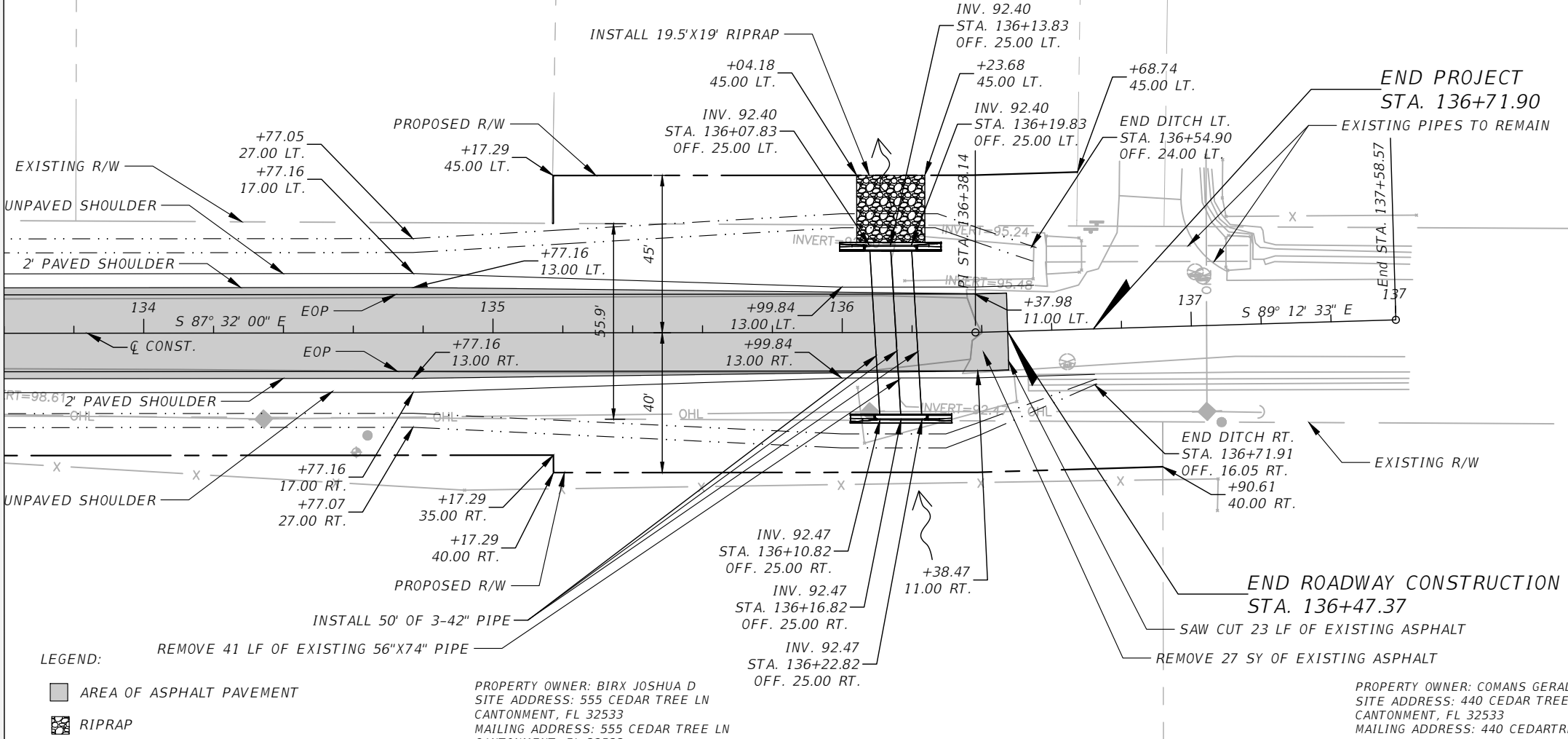
PROPERTY OWNER: TUCKER TONY C JR
 SITE ADDRESS: 1700 BLK CEDAR POINT RD
 CANTONMENT, FL 32533
 MAILING ADDRESS: 1767 CEDAR POINT RD
 CANTONMENT, FL 32533

PROPERTY OWNER: CHEVER ROSIE LEE EST OF
 SITE ADDRESS: 1700 BLK CEDAR POINT RD
 CANTONMENT, FL 32533
 MAILING ADDRESS: 1747 CEDAR POINT RD
 CANTONMENT, FL 32533

PROPERTY OWNER: MAIN JANICE LYNN
 SITE ADDRESS: 1745 CEDAR PARK DR
 CANTONMENT, FL 32533
 MAILING ADDRESS: 1745 CEDAR PARK DR
 CANTONMENT, FL 32533



MATCHLINE STA. - 133+60.00



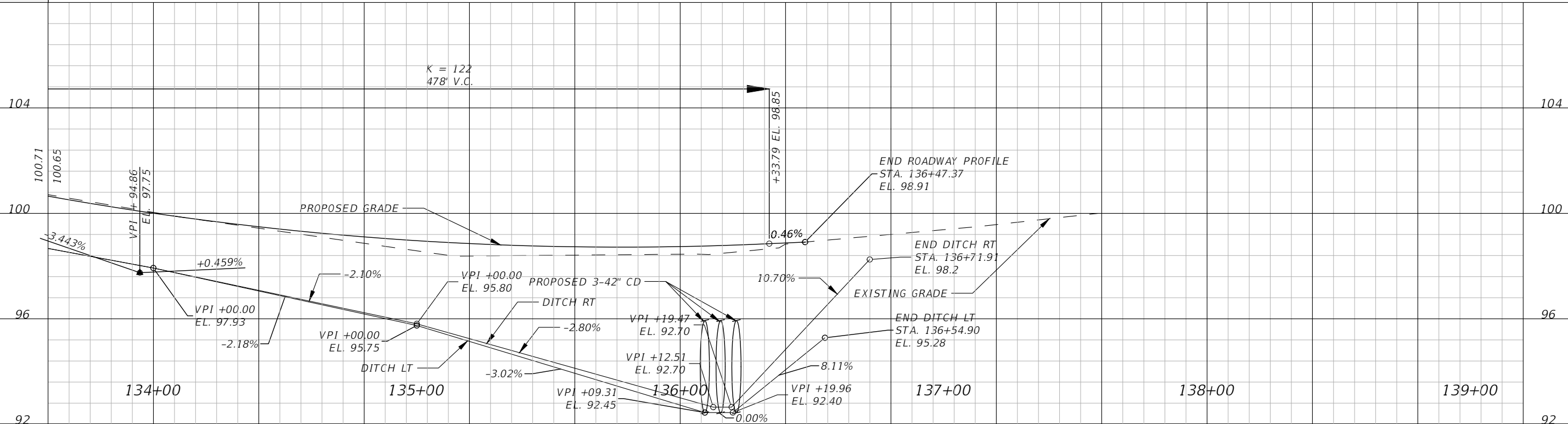
LEGEND:

- AREA OF ASPHALT PAVEMENT
- RIPRAP

PROPERTY OWNER: BIRX JOSHUA D
 SITE ADDRESS: 555 CEDAR TREE LN
 CANTONMENT, FL 32533
 MAILING ADDRESS: 555 CEDAR TREE LN
 CANTONMENT, FL 32533

PROPERTY OWNER: COMANS GERALD A 1/2 INT
 SITE ADDRESS: 440 CEDAR TREE LN
 CANTONMENT, FL 32533
 MAILING ADDRESS: 440 CEDARTREE LN
 CANTONMENT, FL 32533

NOTES:
 ALL DRIVEWAY RETURN RADII ARE EQUAL TO 15' UNLESS OTHERWISE NOTED.
 ALL EXISTING MAILBOXES AND FENCES WITHIN LIMITS OF CONSTRUCTION SHALL BE RELOCATED BY THE CONTRACTOR.



ESCAMBIA COUNTY PUBLIC WORKS
 3363 WEST PARK PLACE
 PENSACOLA, FLORIDA 32505



PLAN & PROFILE
CEDAR TREE
EAST DRP

4489 Woodbine Road
 Pace, Florida 32571
 Phone: (850) 289-1000 Fax: (850) 289-1001
 Certificate of Authorization No. 9302



REVISIONS	
NO.	DESCRIPTION

DESIGNED BY:
 KEA
 9/22
 DRAWN BY:
 JCB
 9/22
 CHECKED BY:
 KEA
 9/22
 APPROVED BY:

KARI EDWARDS ANDERSON, P.E.
 LIC. No. 73720

PROJECT NO.
 PD 02.03.79.52.15.ENG

SHEET NO.
 14



CROSS SECTIONS
CEDAR TREE
EAST DRP

4489 Woodbine Road
 Pace, Florida 32571
 Phone: (850) 289-1000 Fax: (850) 289-1001
 Certificate of Authorization No. 9302



REVISIONS	
NO.	DESCRIPTION

DESIGNED BY:
 KEA
 9/22

DRAWN BY:
 JCB
 9/22

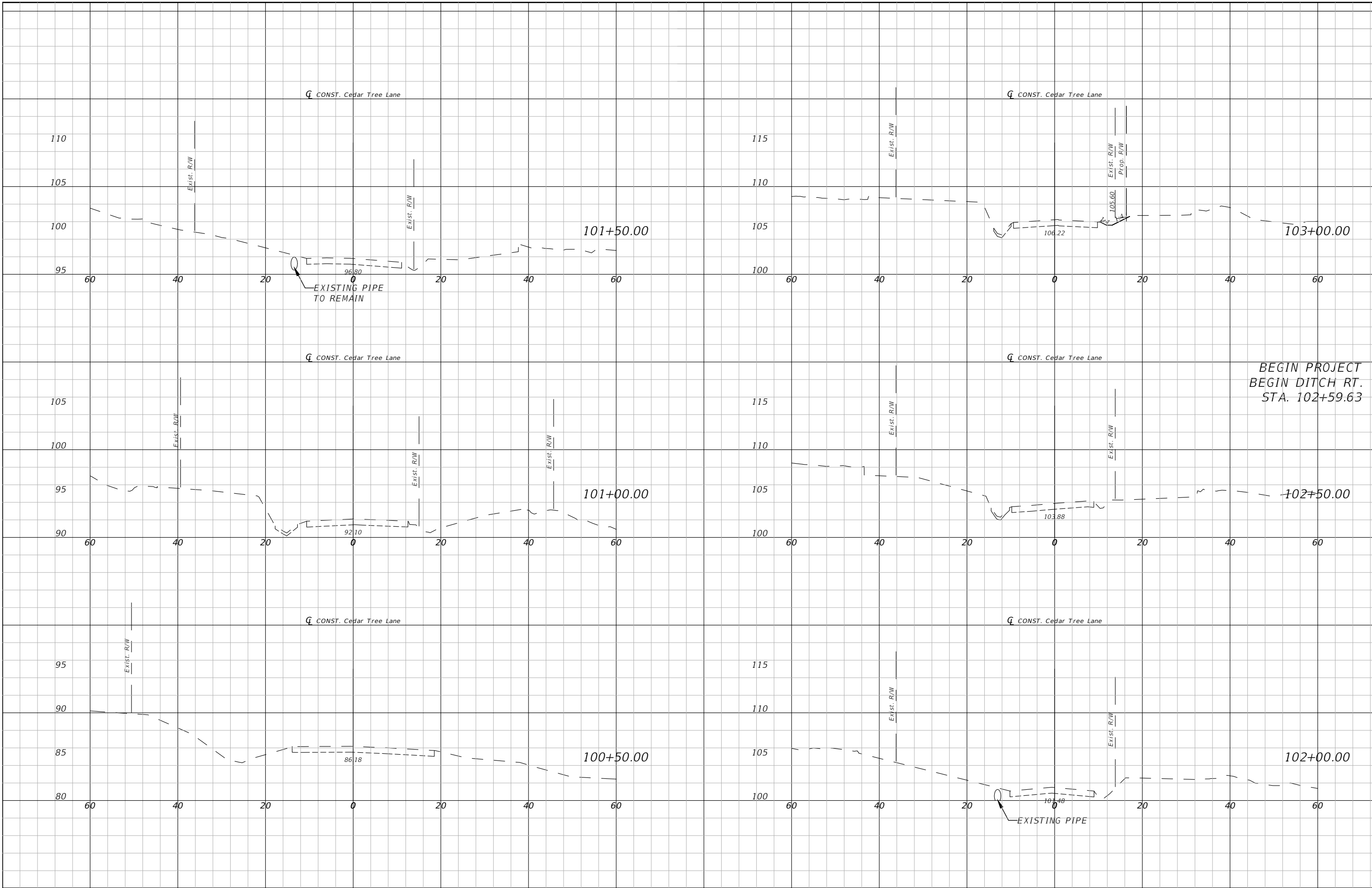
CHECKED BY:
 KEA
 9/22

APPROVED BY:

KARI EDWARDS ANDERSON, P.E.
 LIC. No. 73720

PROJECT NO.
 PD 02.03.79.52.15.ENG

SHEET NO.
 15



BEGIN PROJECT
 BEGIN DITCH RT.
 STA. 102+59.63



CROSS SECTIONS
CEDAR TREE
EAST DRP

4489 Woodbine Road
 Pace, Florida 32571
 Phone: (850) 289-1000 Fax: (850) 289-1001
 Certificate of Authorization No. 9302



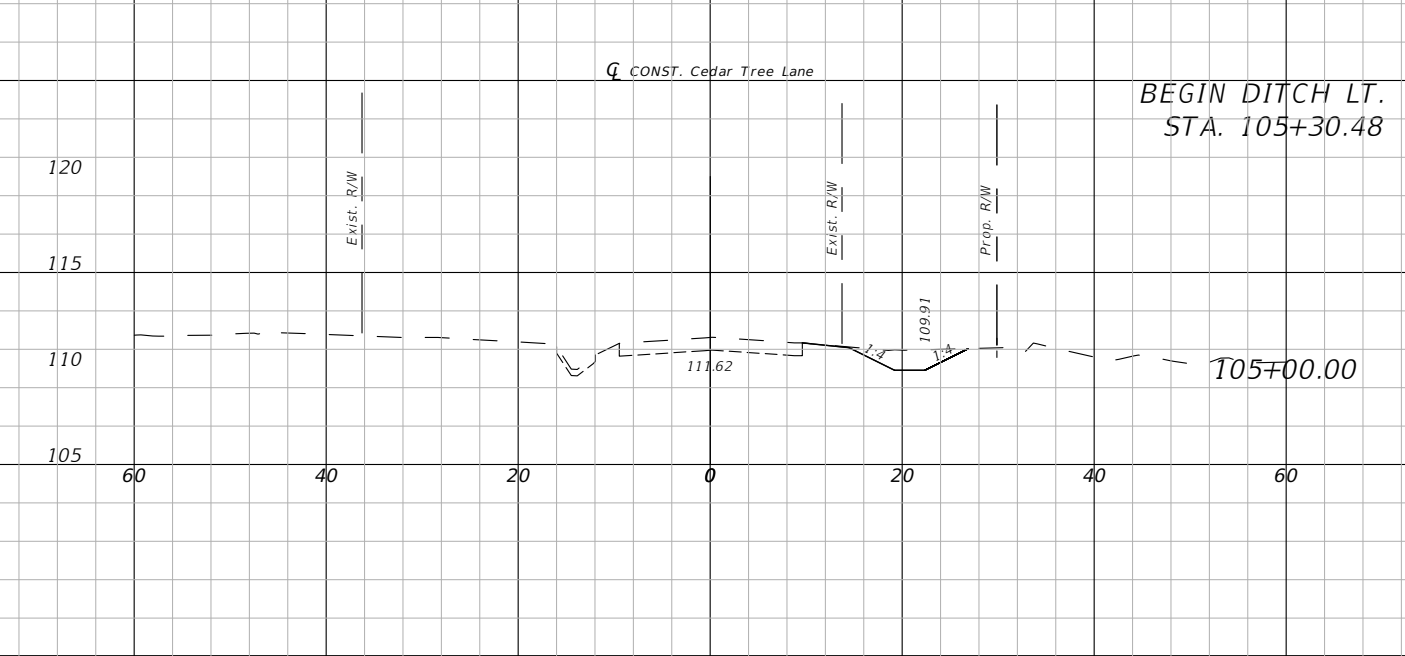
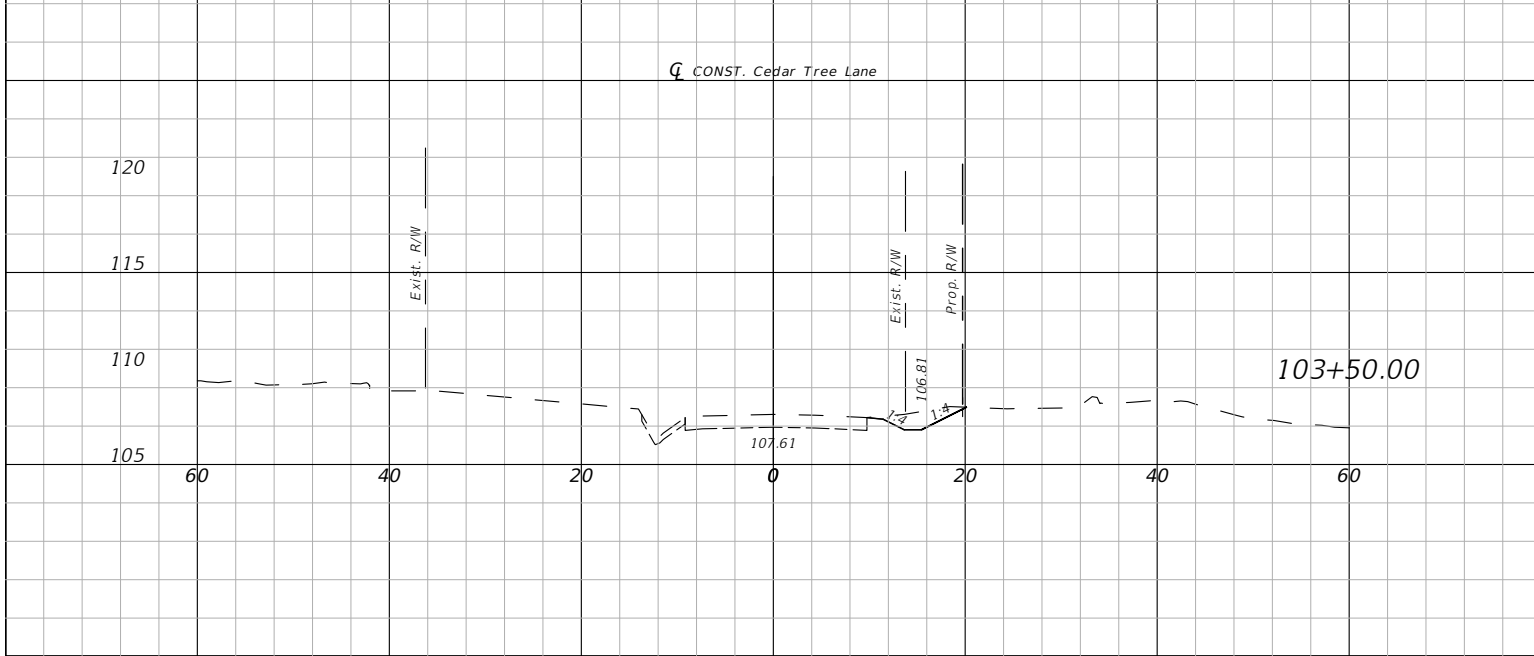
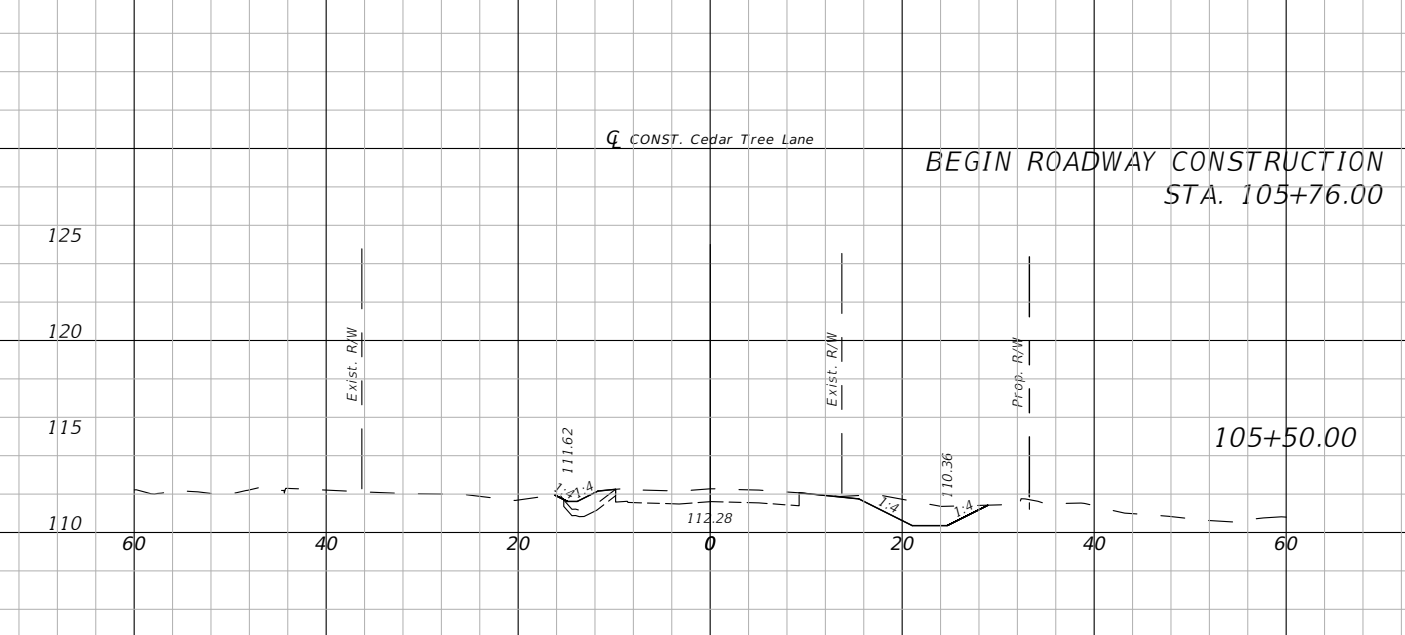
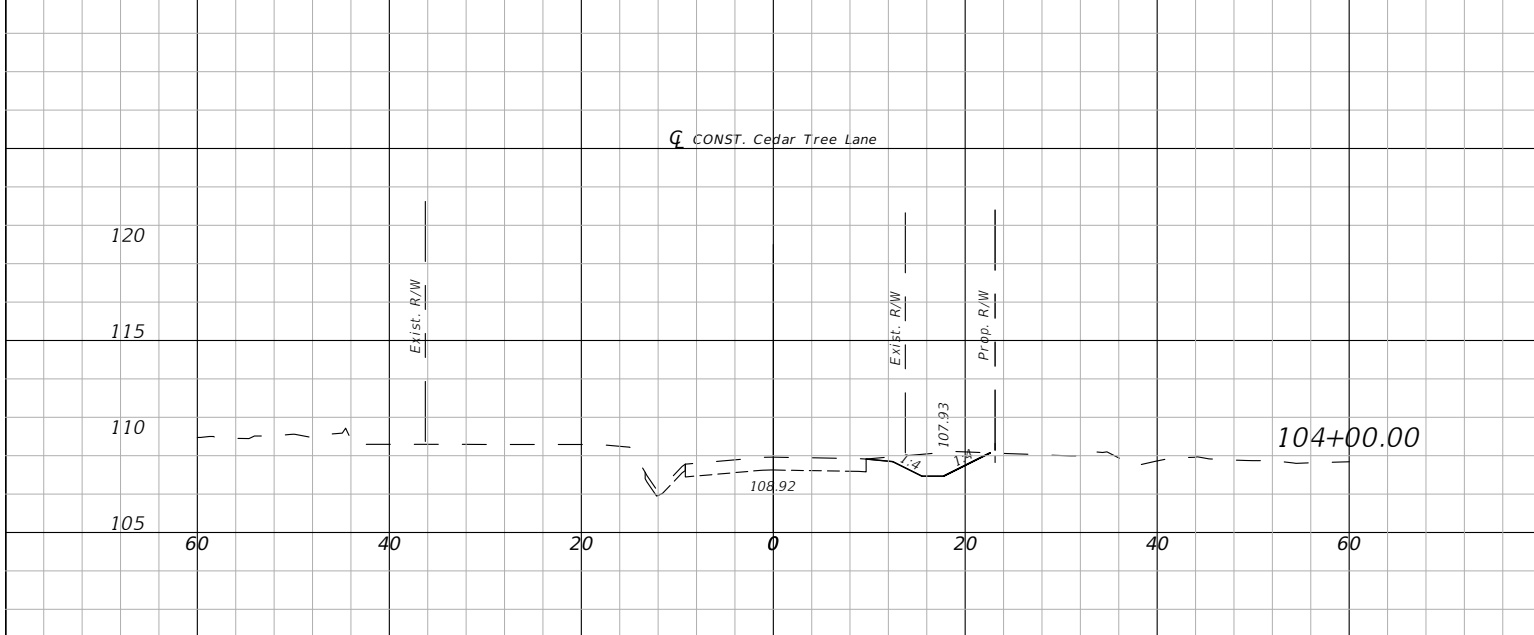
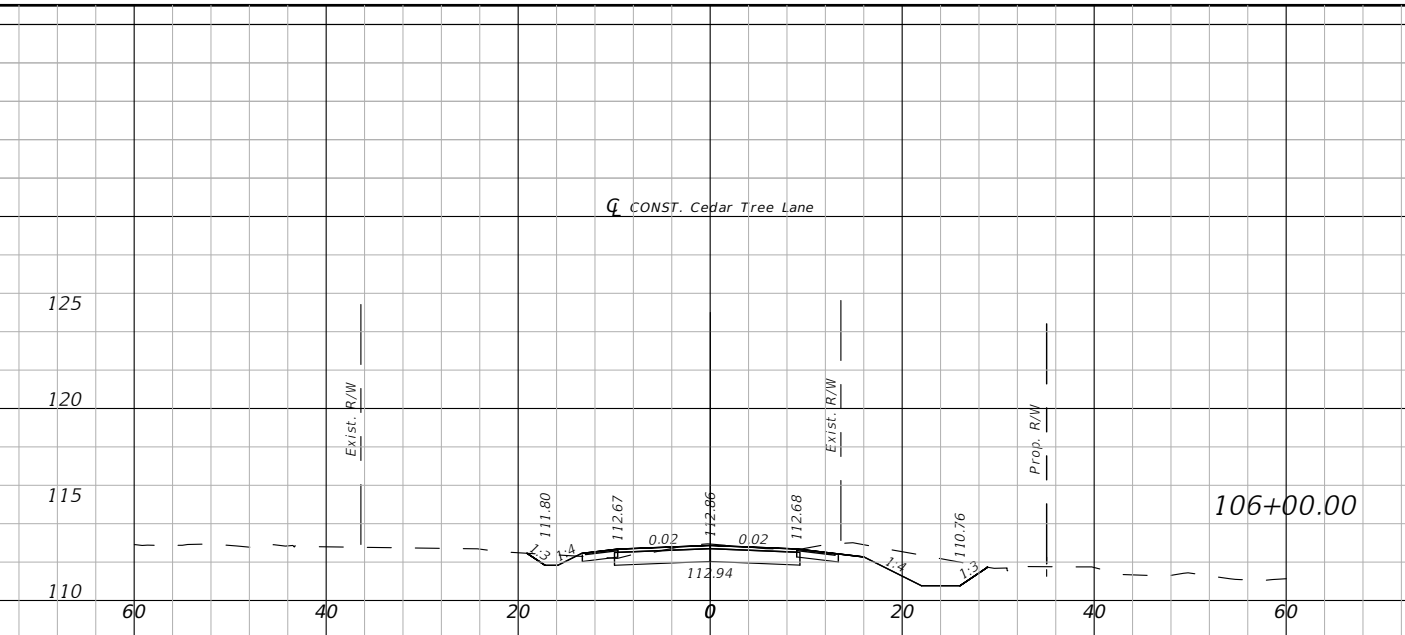
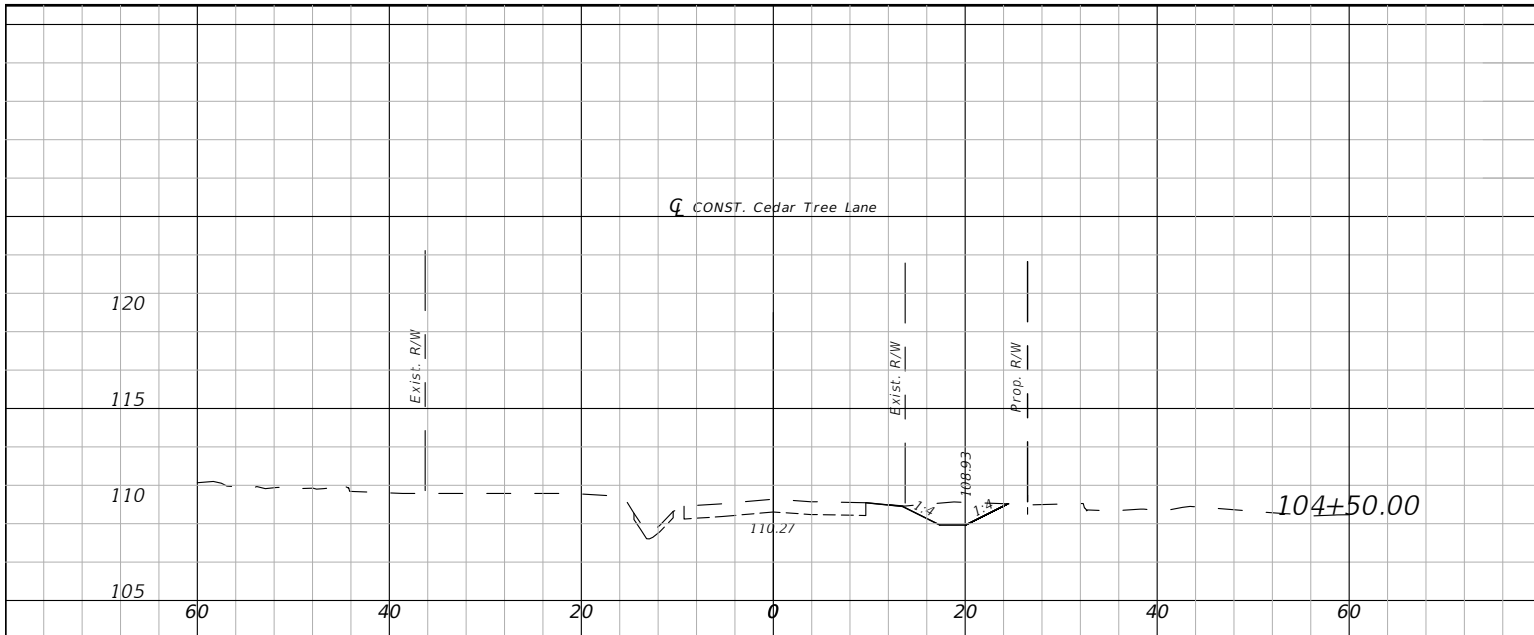
NO.	REVISIONS DESCRIPTION

DESIGNED BY:
 KEA
 9/22
 DRAWN BY:
 JCB
 9/22
 CHECKED BY:
 KEA
 9/22

APPROVED BY:
 KARI EDWARDS ANDERSON, P.E.
 LIC. No. 73720

PROJECT NO.
 PD 02.03.79.52.15.ENG

SHEET NO.
 16



BEGIN ROADWAY CONSTRUCTION
 STA. 105+76.00

BEGIN DITCH LT.
 STA. 105+30.48



CROSS SECTIONS
CEDAR TREE
EAST DRP

4489 Woodbine Road
Pace, Florida 32571
Phone: (850) 289-1000 Fax: (850) 289-1001
Certificate of Authorization No. 9302



NO.	REVISIONS DESCRIPTION

DESIGNED BY:
KEA
9/22

DRAWN BY:
JCB
9/22

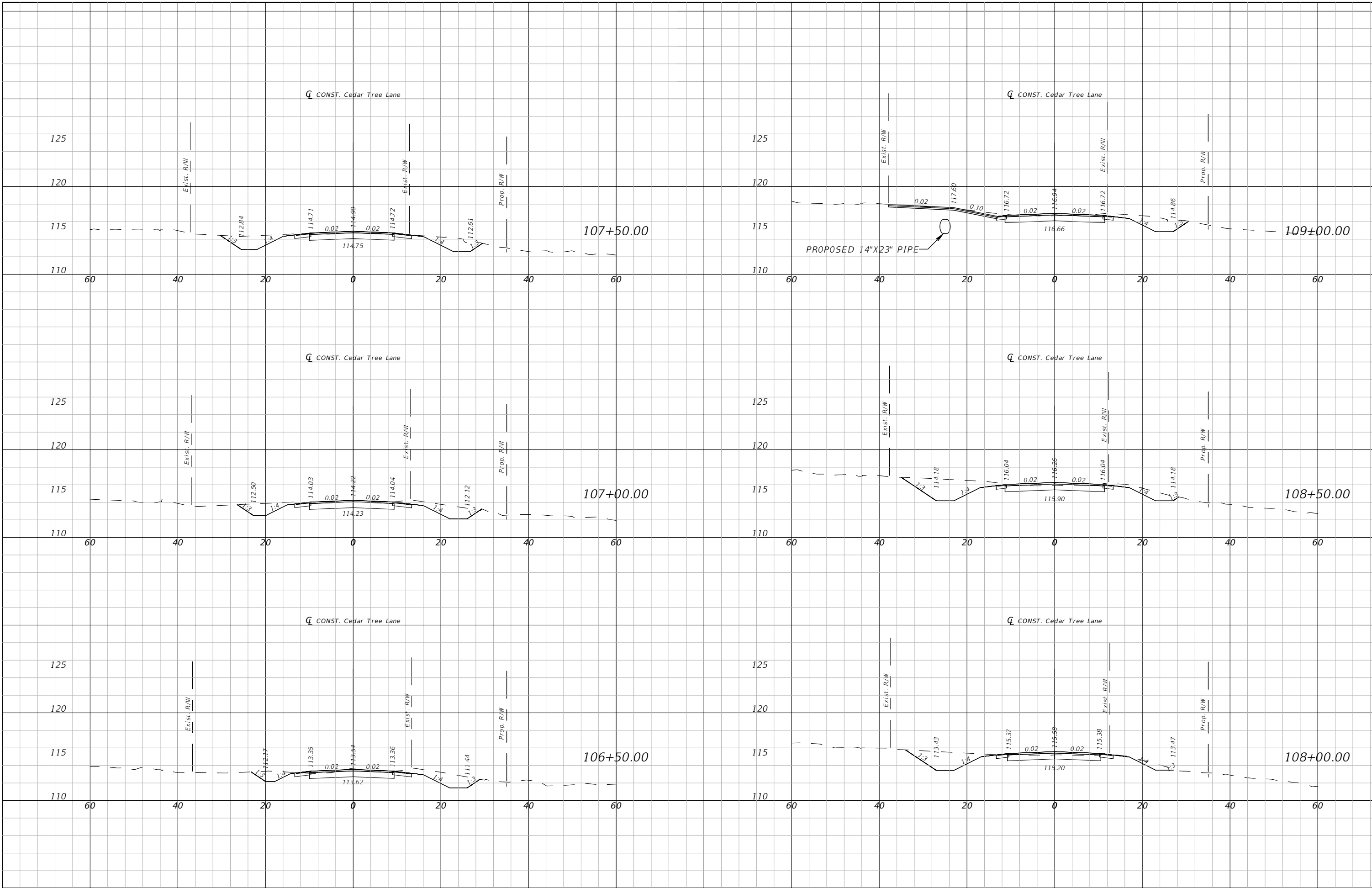
CHECKED BY:
KEA
9/22

APPROVED BY:

KARI EDWARDS ANDERSON, P.E.
LIC. No. 73720

PROJECT NO.
PD 02.03.79.52.15.ENG

SHEET NO.
17





CROSS SECTIONS
CEDAR TREE
EAST DRP

4489 Woodbine Road
Pace, Florida 32571
Phone: (850) 289-1000 Fax: (850) 289-1001
Certificate of Authorization No. 9302



PREPARED BY:

NO.	REVISIONS DESCRIPTION

DESIGNED BY:
KEA
9/22

DRAWN BY:
JCB
9/22

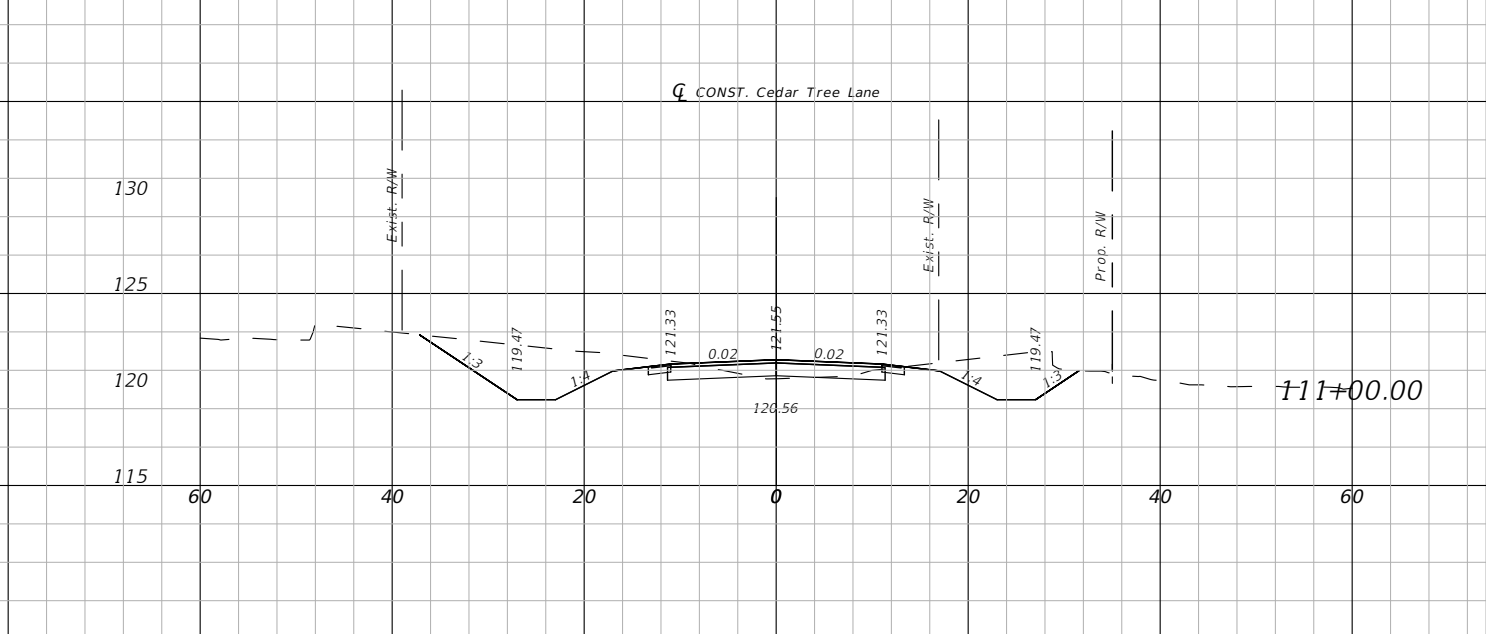
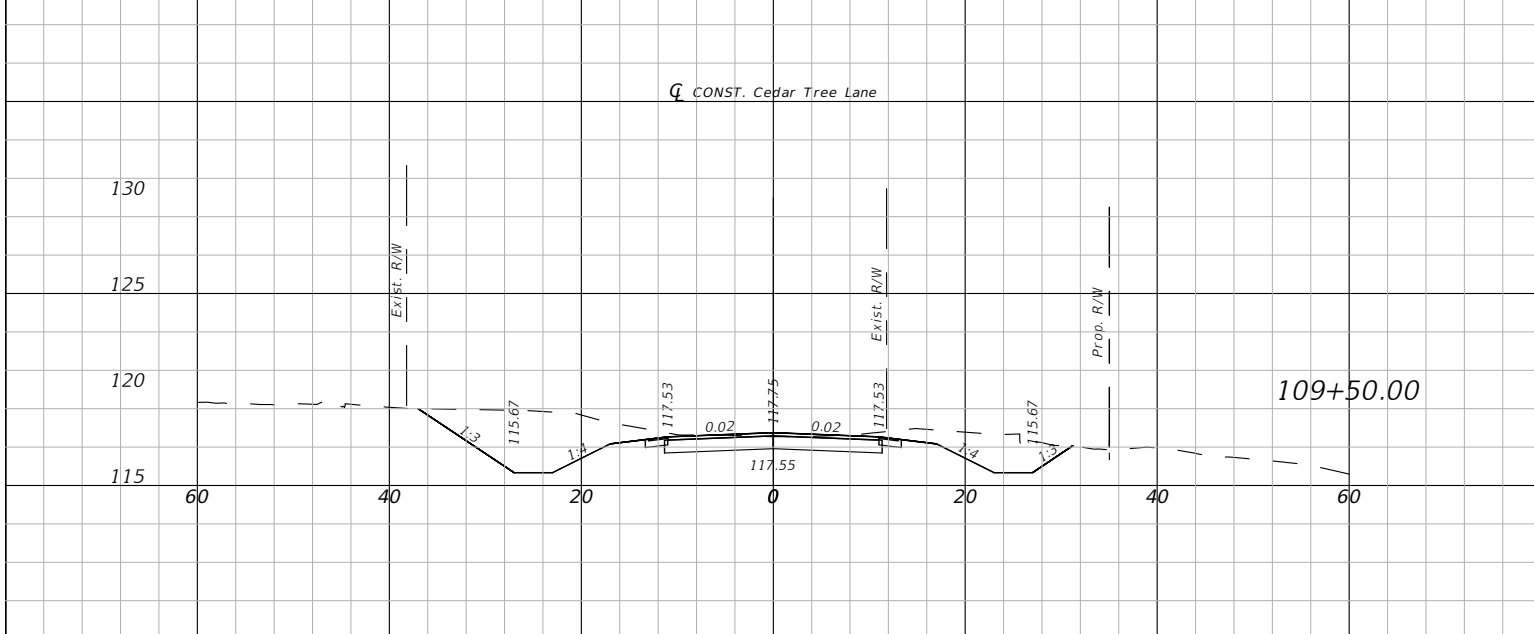
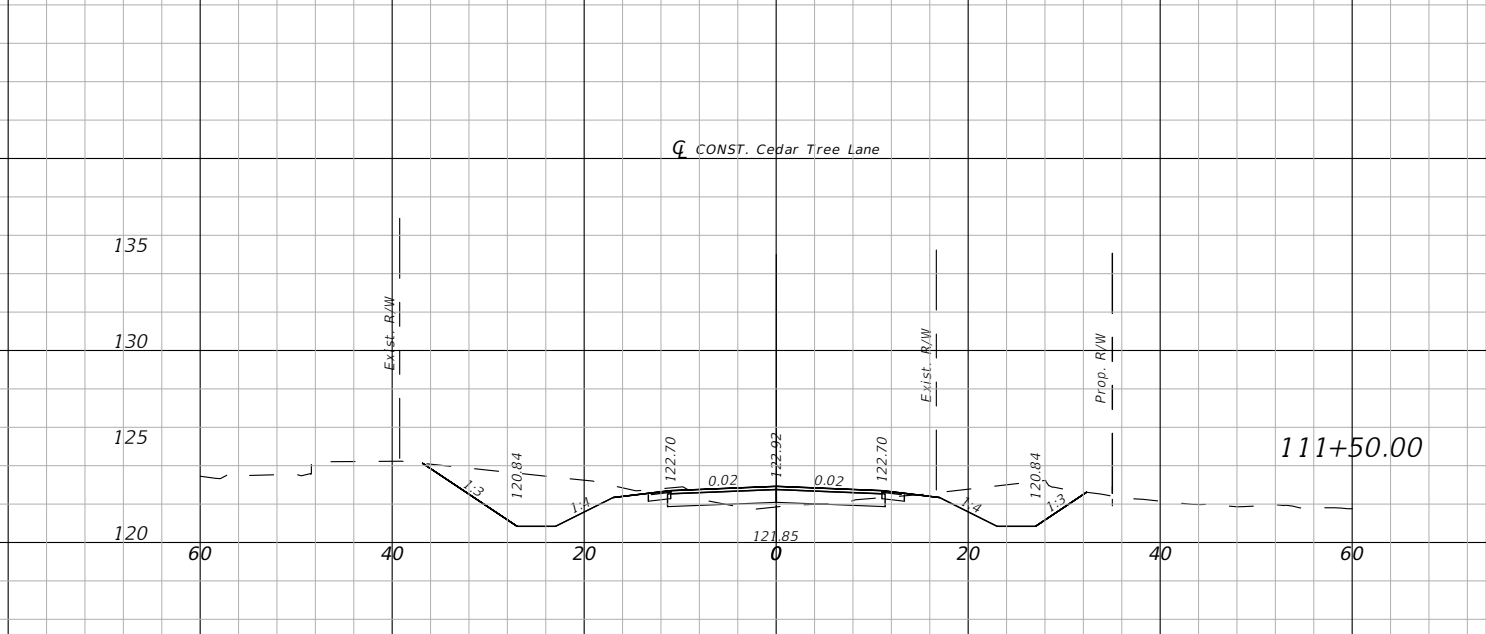
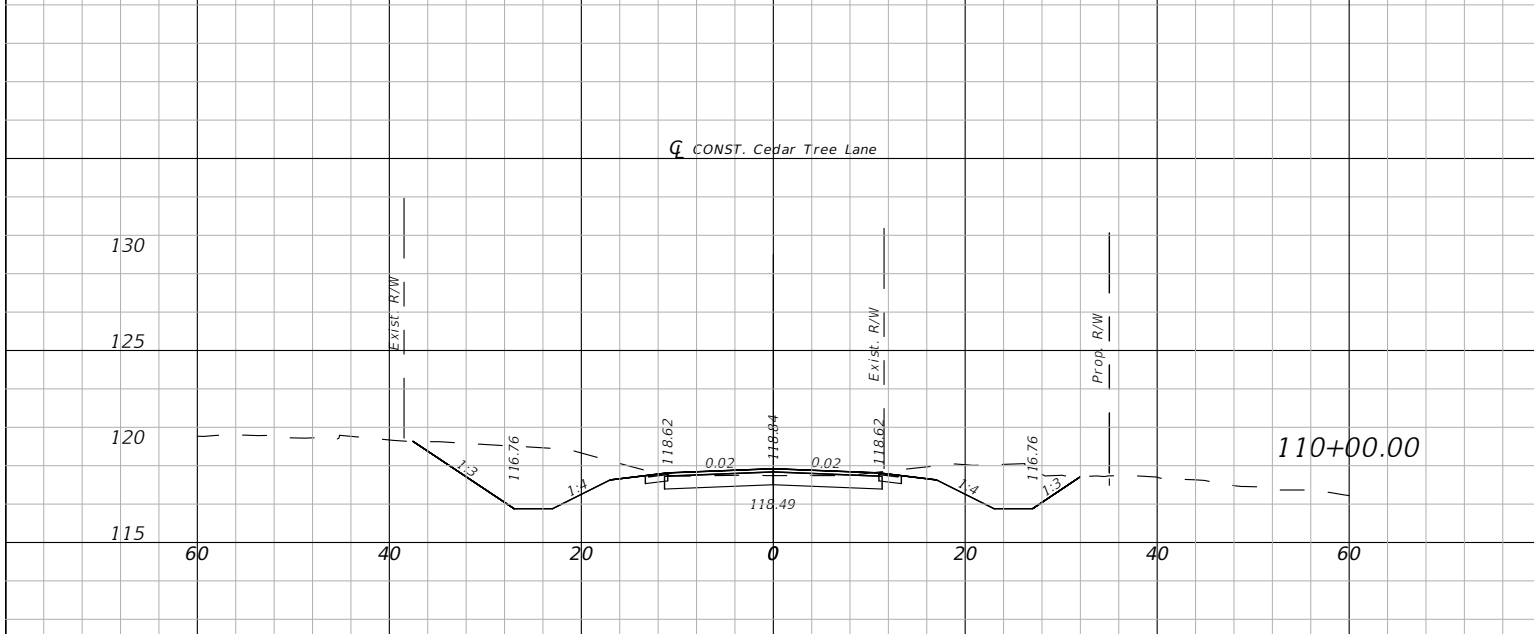
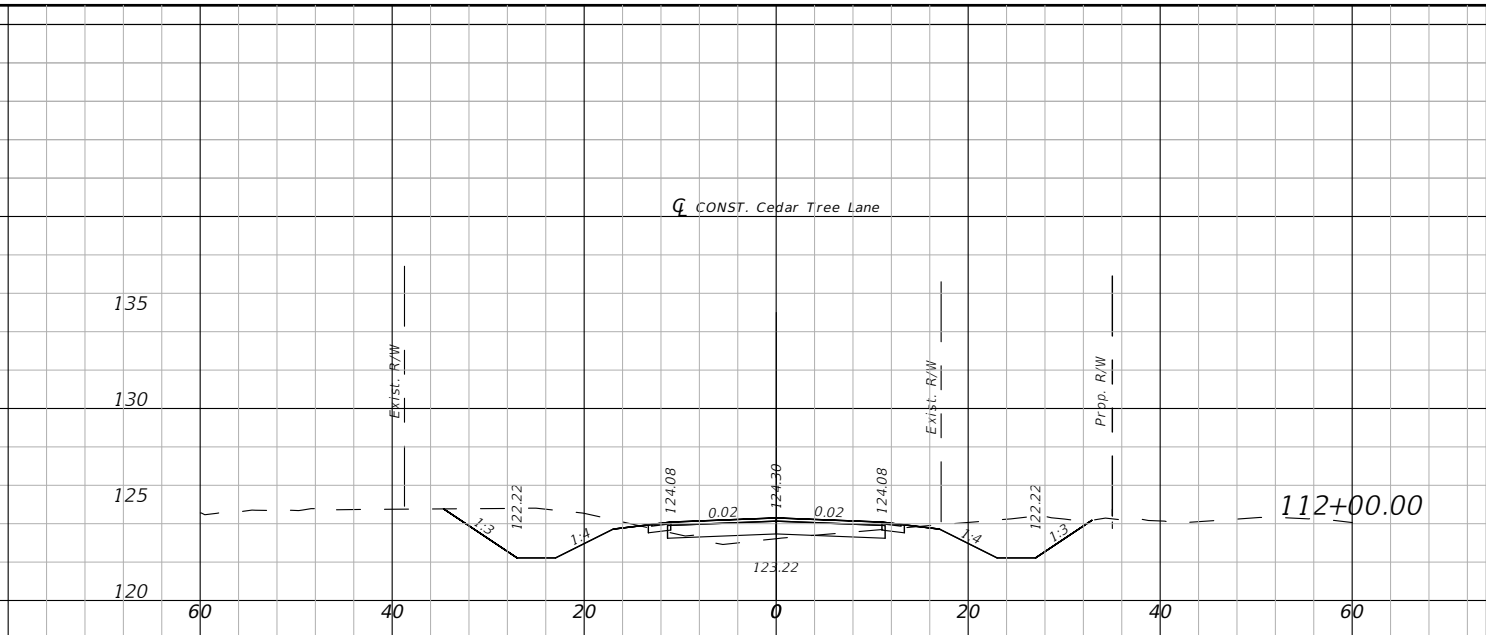
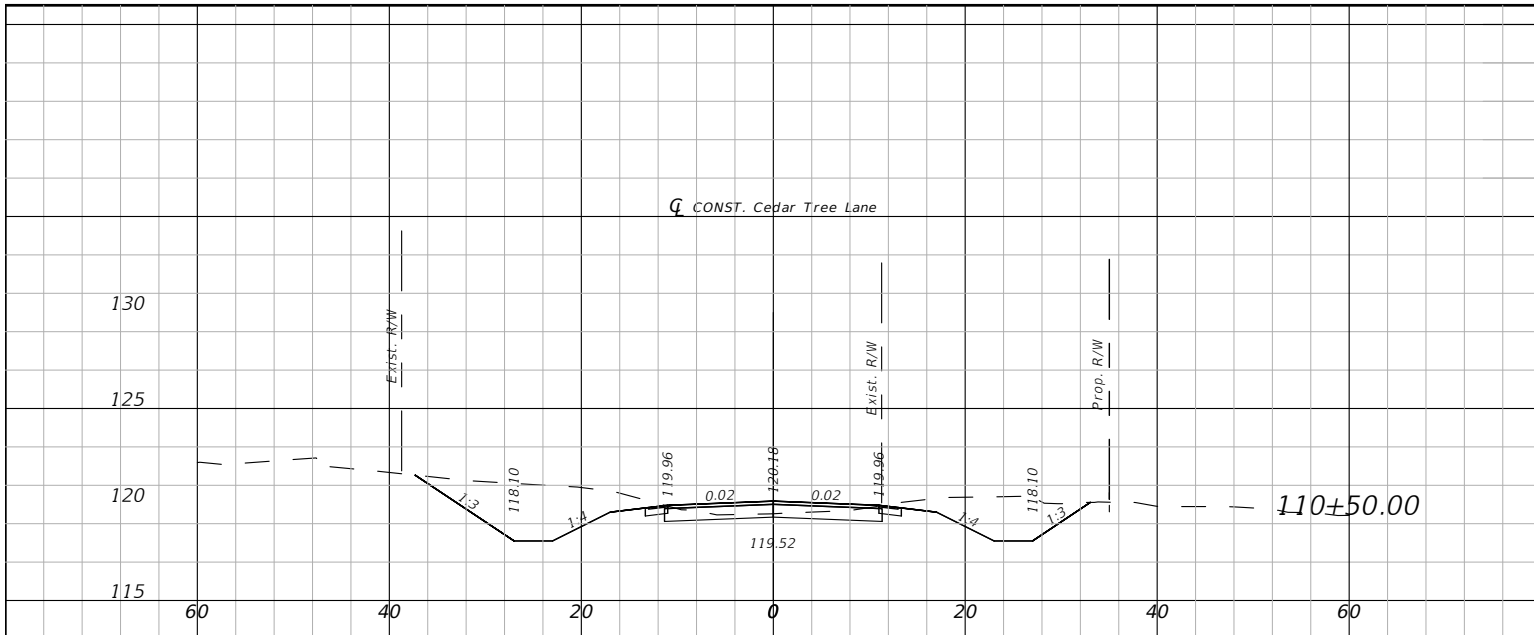
CHECKED BY:
KEA
9/22

APPROVED BY:

KARI EDWARDS ANDERSON, P.E.
LIC. No. 73720

PROJECT NO.
PD 02.03.79.52.15.ENG

SHEET NO.
18





CROSS SECTIONS
CEDAR TREE
EAST DRP

4489 Woodbine Road
Pace, Florida 32571
Phone: (850) 289-1000 Fax: (850) 289-1001
Certificate of Authorization No. 9302



REVISIONS	
NO.	DESCRIPTION

DESIGNED BY:
KEA
9/22

DRAWN BY:
JCB
9/22

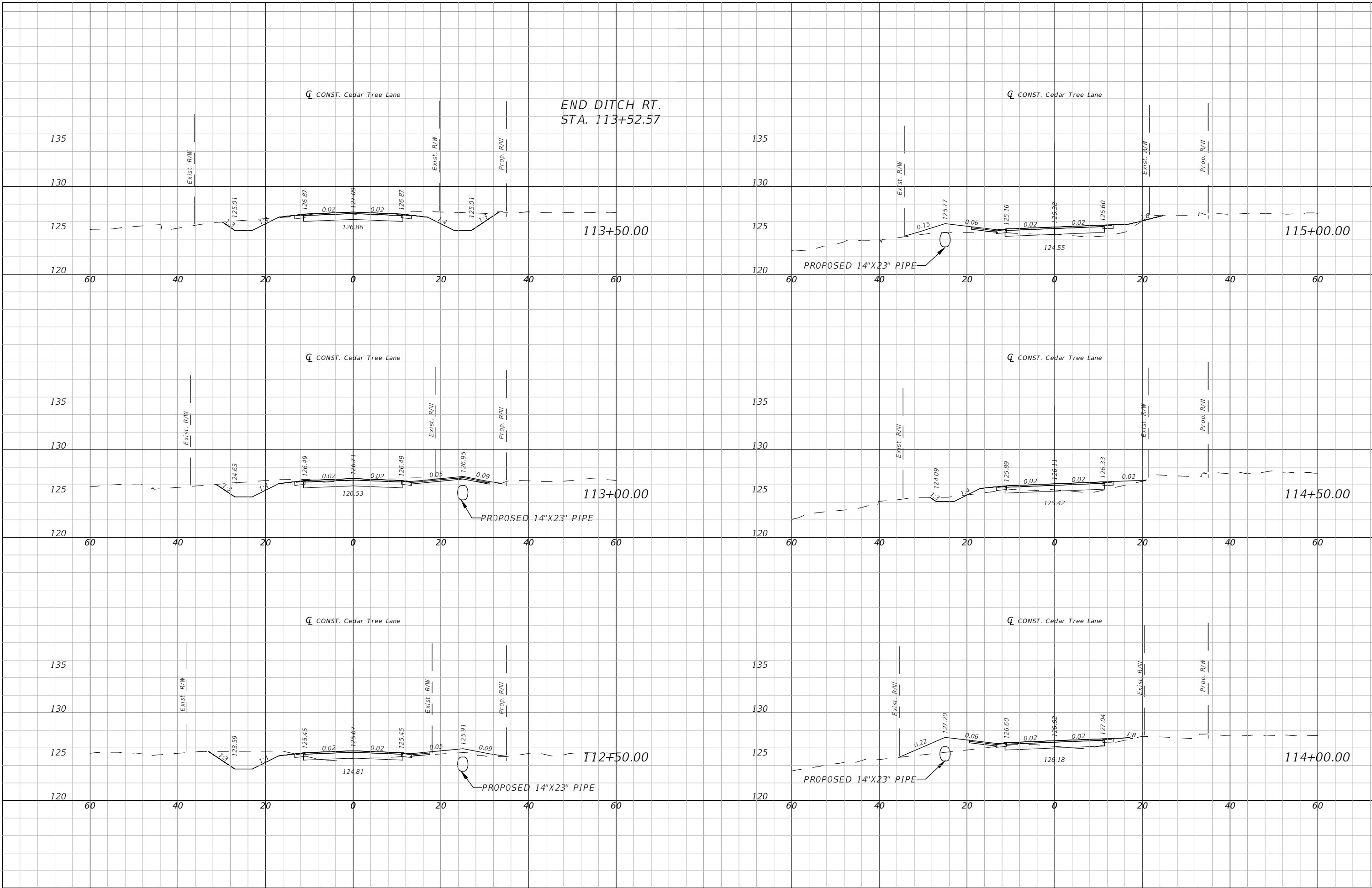
CHECKED BY:
KEA
9/22

APPROVED BY:

KARI EDWARDS ANDERSON, P.E.
LIC. No. 73720

PROJECT NO.
PD 02.03.79.52.15.ENG

SHEET NO.
19





CROSS SECTIONS
CEDAR TREE
EAST DRP

4489 Woodbine Road
Pace, Florida 32571
Phone: (850) 289-1000 Fax: (850) 289-1001
Certificate of Authorization No. 9302



REVISIONS	
NO.	DESCRIPTION

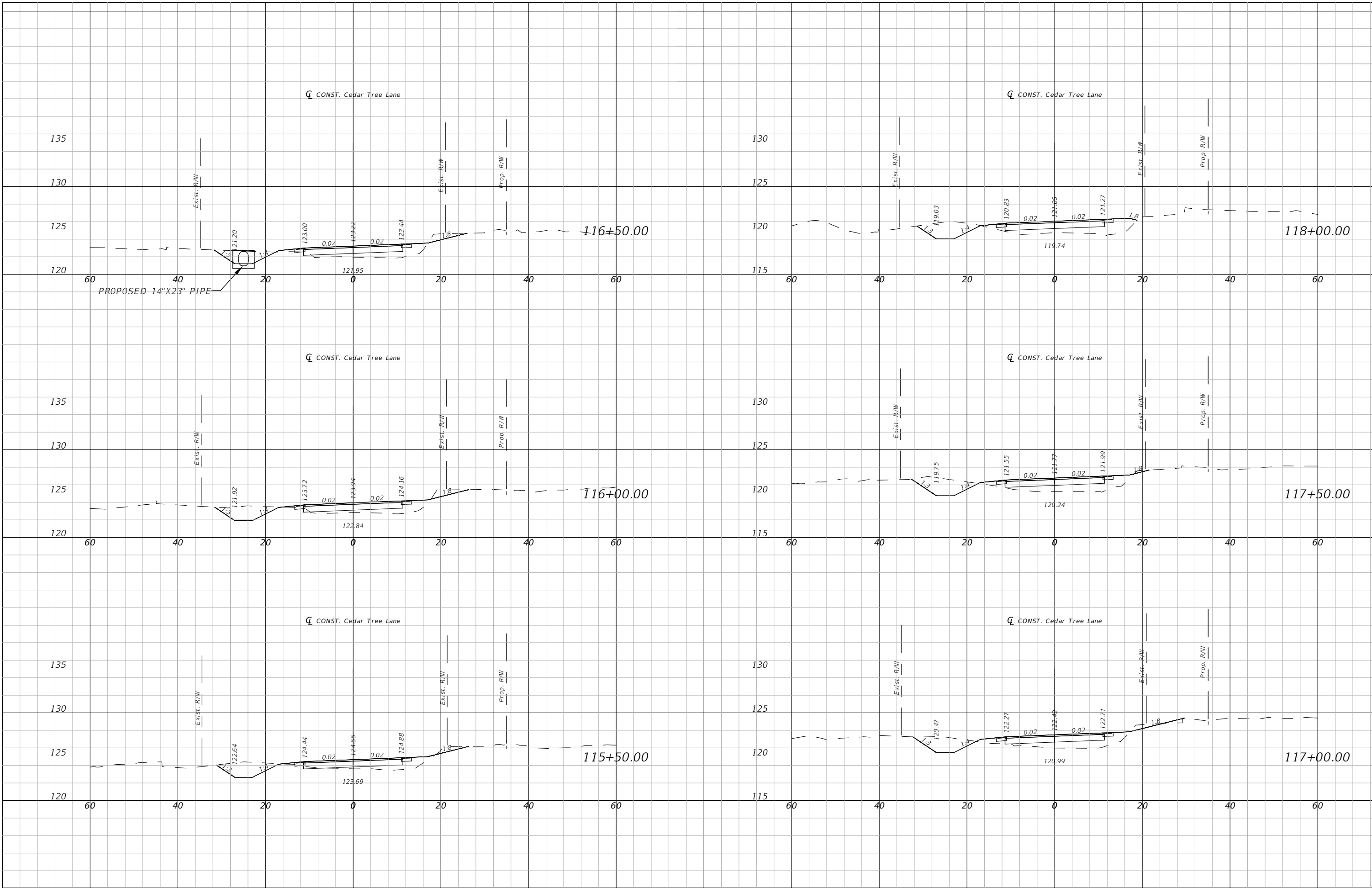
DESIGNED BY:
KEA
9/22
DRAWN BY:
JCB
9/22
CHECKED BY:
KEA
9/22


APPROVED BY:

KARI EDWARDS ANDERSON, P.E.
LIC. No. 73720

PROJECT NO.
PD 02.03.79.52.15.ENG

SHEET NO.
20





CROSS SECTIONS
CEDAR TREE
EAST DRP

4489 Woodbine Road
 Pace, Florida 32571
 Phone: (850) 289-1000 Fax: (850) 289-1001
 Certificate of Authorization No. 9302



PREPARED BY:

NO.	REVISIONS DESCRIPTION

DESIGNED BY:
 KEA
 9/22

DRAWN BY:
 JCB
 9/22

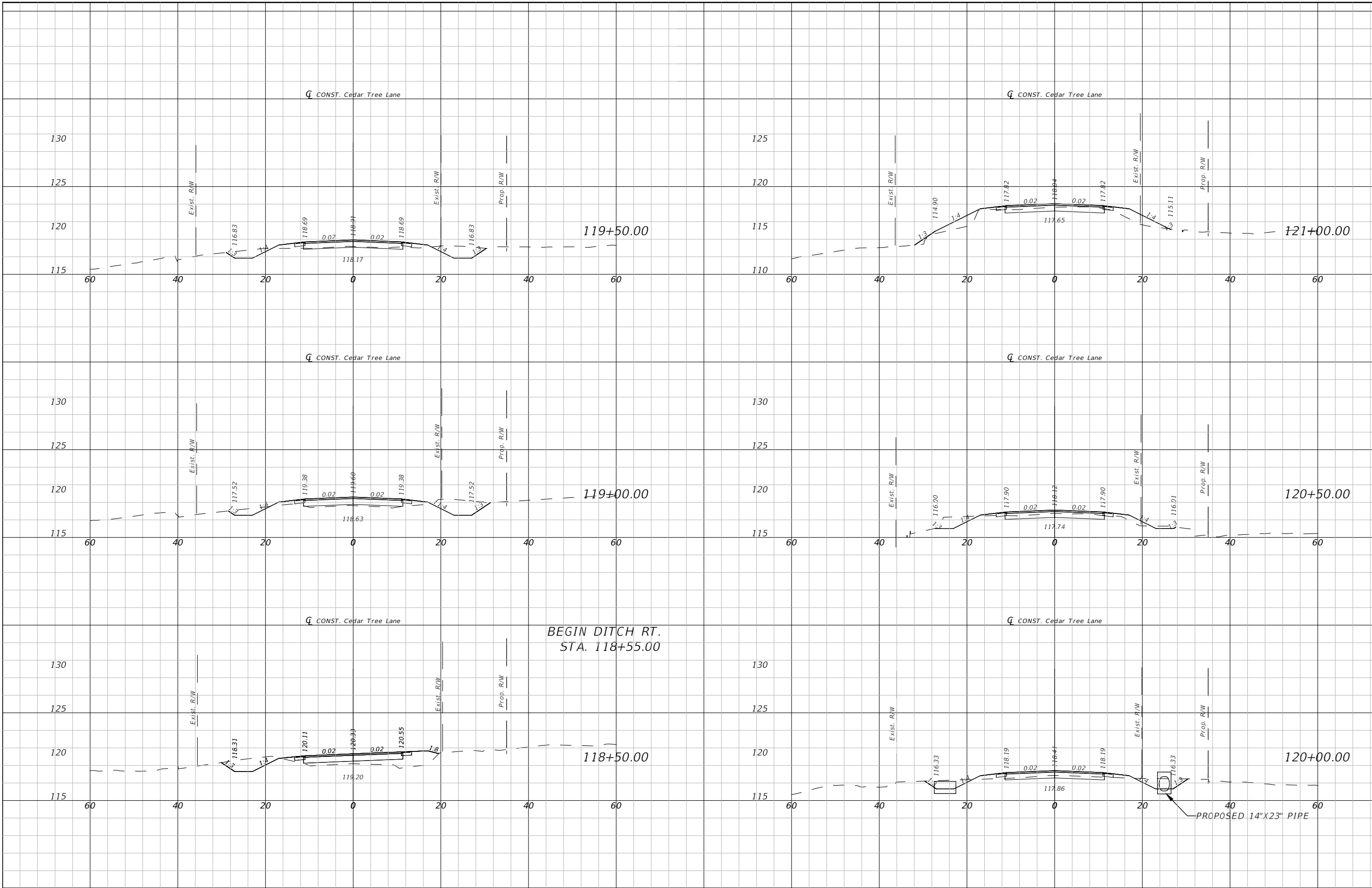
CHECKED BY:
 KEA
 9/22


APPROVED BY:

KARI EDWARDS ANDERSON, P.E.
 LIC. No. 73720

PROJECT NO.
 PD 02.03.79.52.15.ENG

SHEET NO.
 21





CROSS SECTIONS
CEDAR TREE
EAST DRP

4489 Woodbine Road
Pace, Florida 32571
Phone: (850) 289-1000 Fax: (850) 289-1001
Certificate of Authorization No. 9302



REVISIONS	
NO.	DESCRIPTION

DESIGNED BY:
KEA
9/22

DRAWN BY:
JCB
9/22

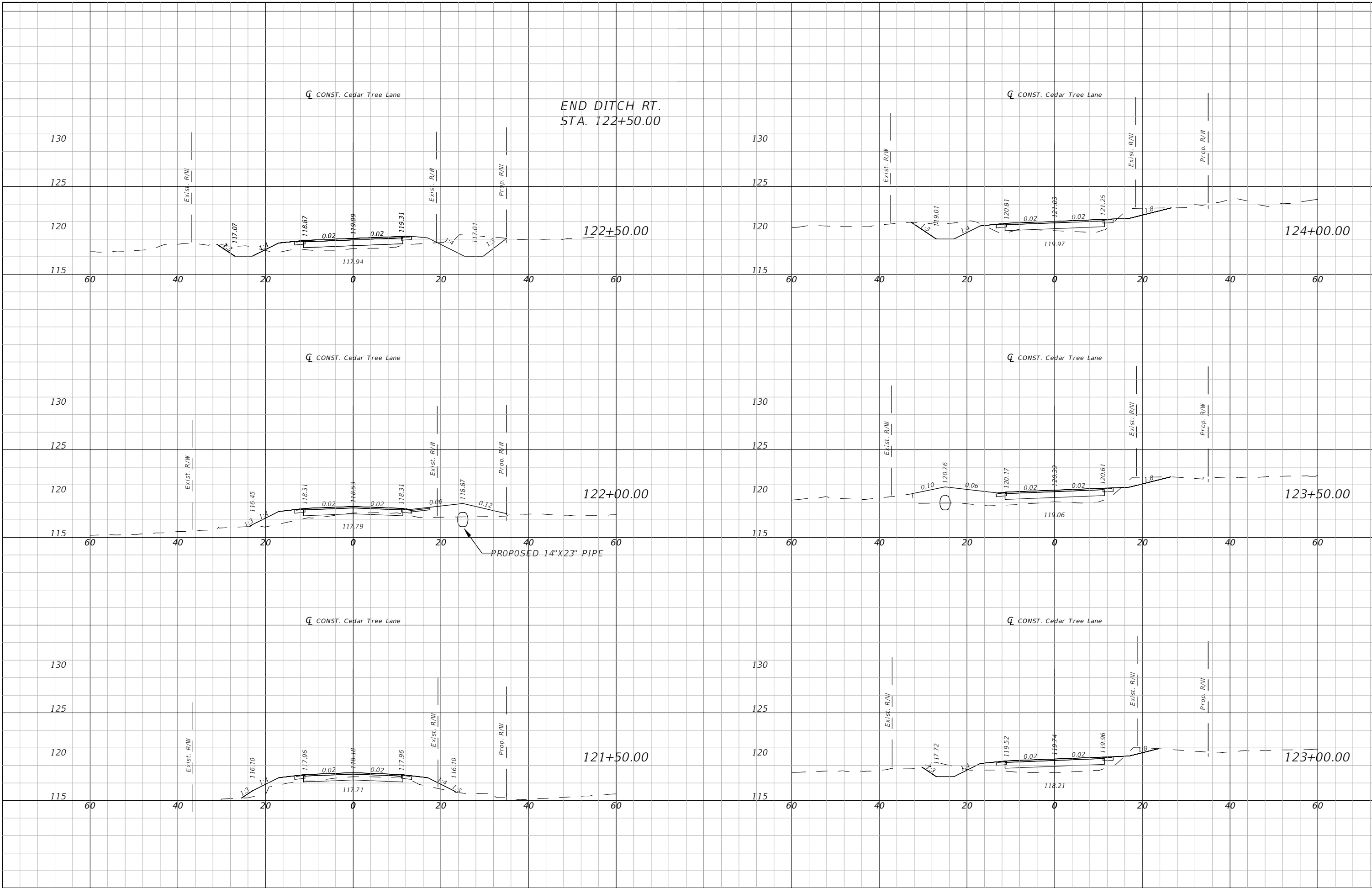
CHECKED BY:
KEA
9/22


APPROVED BY:

KARI EDWARDS ANDERSON, P.E.
LIC. No. 73720

PROJECT NO.
PD 02.03.79.52.15.ENG

SHEET NO.
22





CROSS SECTIONS
CEDAR TREE
EAST DRP

4489 Woodbine Road
Pace, Florida 32571
Phone: (850) 289-1000 Fax: (850) 289-1001
Certificate of Authorization No. 9302



REVISIONS	
NO.	DESCRIPTION

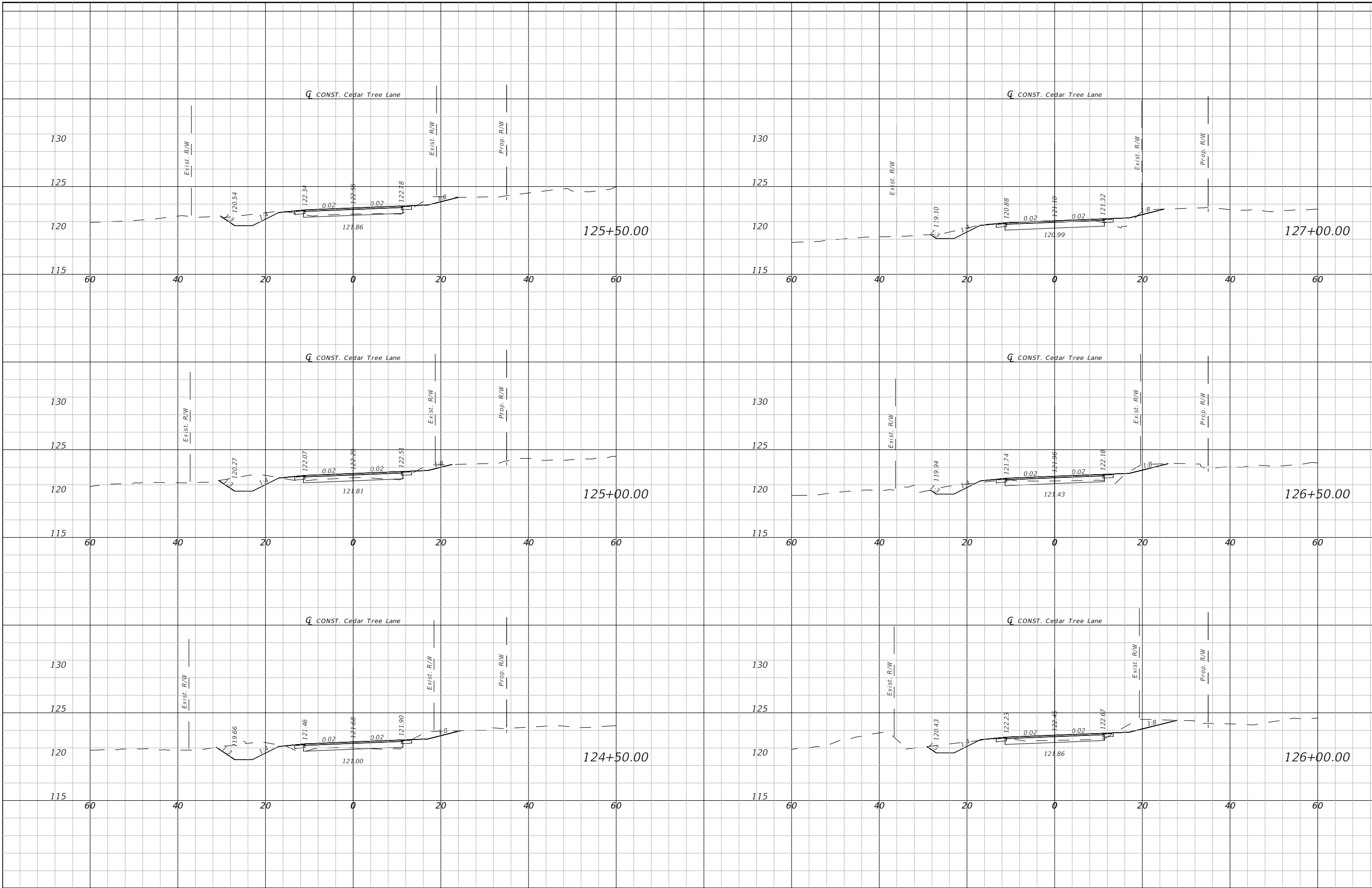
DESIGNED BY:
KEA
9/22
DRAWN BY:
JCB
9/22
CHECKED BY:
KEA
9/22

APPROVED BY:

KARI EDWARDS ANDERSON, P.E.
LIC. No. 73720

PROJECT NO.
PD 02.03.79.52.15.ENG

SHEET NO.
23





CROSS SECTIONS
CEDAR TREE
EAST DRP

4489 Woodbine Road
Pace, Florida 32571
Phone: (850) 289-1000 Fax: (850) 289-1001
Certificate of Authorization No. 9302



NO.	REVISIONS DESCRIPTION

DESIGNED BY:
KEA
9/2

DRAWN BY:
JCB
9/22

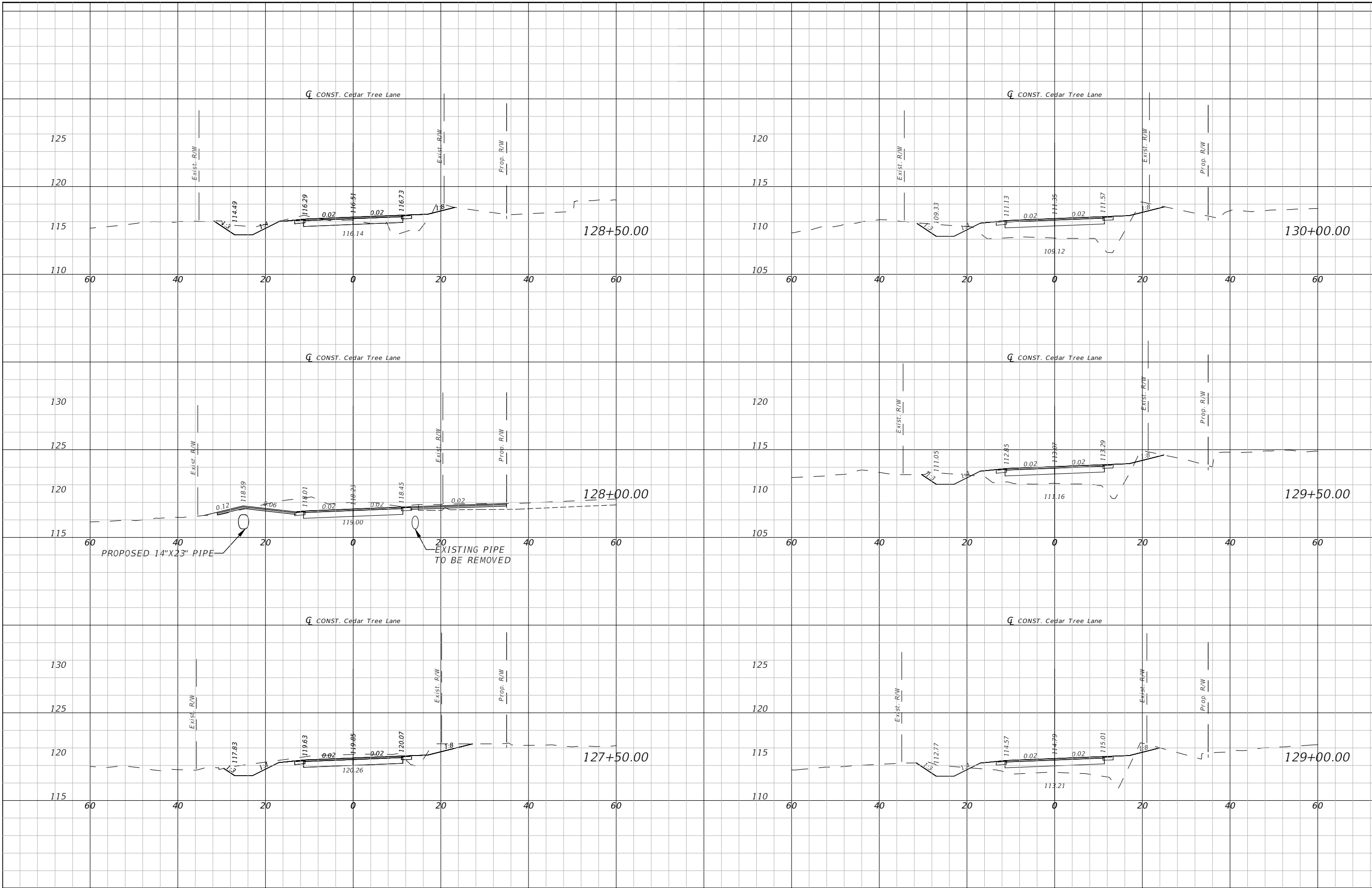
CHECKED BY:
KEA
9/22

APPROVED BY:

KARI EDWARDS ANDERSON, P.E.
LIC. No. 73720

PROJECT NO.
PD 02.03.79.52.15.ENG

SHEET NO.
24





CROSS SECTIONS
CEDAR TREE
EAST DRP

4489 Woodbine Road
Pace, Florida 32571
Phone: (850) 289-1000 Fax: (850) 289-1001
Certificate of Authorization No. 9302



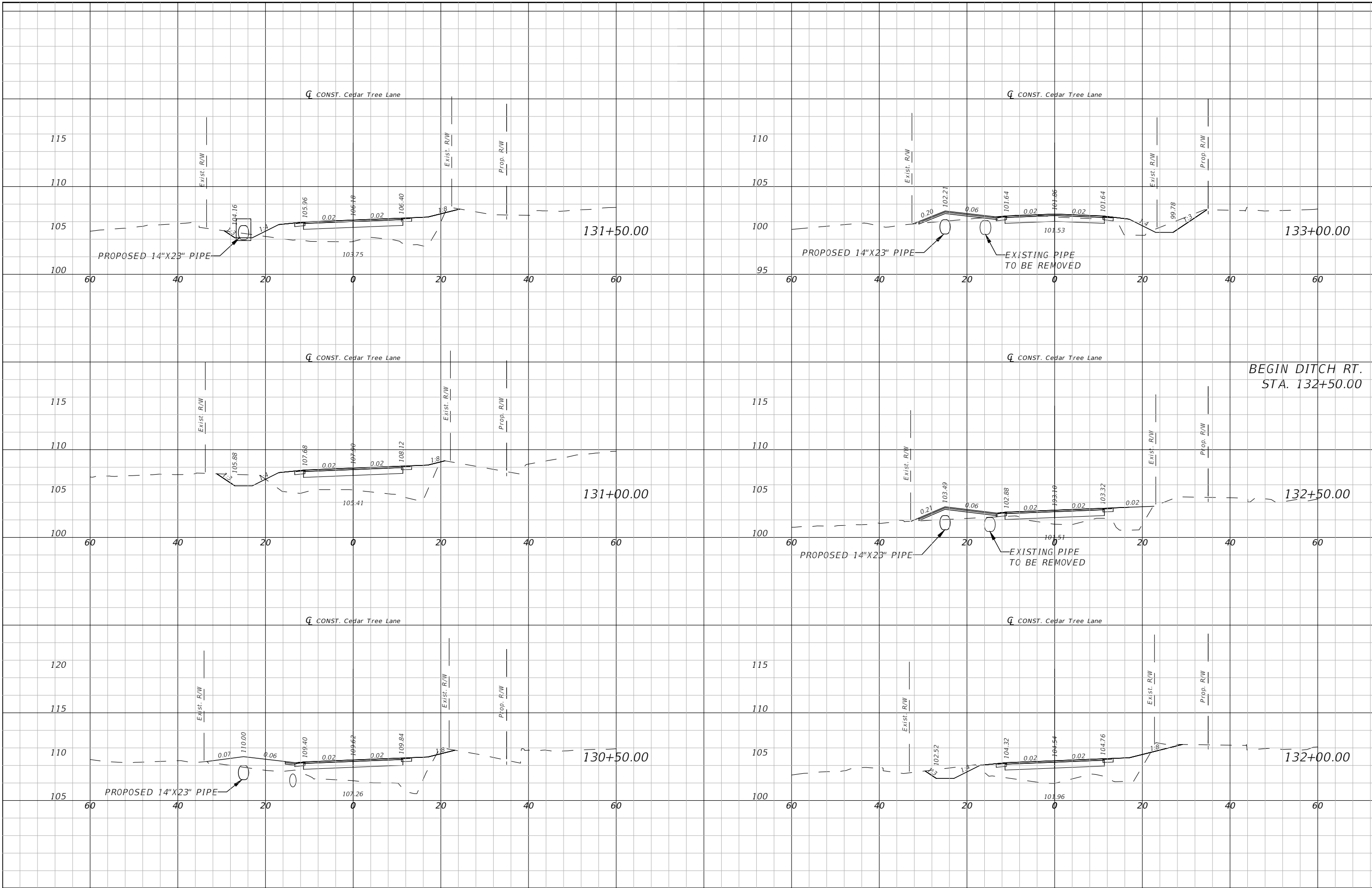
NO.	REVISIONS DESCRIPTION

DESIGNED BY:
KEA
9/22
DRAWN BY:
JCB
9/22
CHECKED BY:
KEA
9/22

APPROVED BY:
KARI EDWARDS ANDERSON, P.E.
LIC. No. 73720

PROJECT NO.
PD 02.03.79.52.15.ENG

SHEET NO.
25





CROSS SECTIONS
CEDAR TREE
EAST DRP

4489 Woodbine Road
 Pace, Florida 32571
 Phone: (850) 289-1000 Fax: (850) 289-1001
 Certificate of Authorization No. 9302



REVISIONS	
NO.	DESCRIPTION

DESIGNED BY:
 KEA
 9/22

DRAWN BY:
 JCB
 9/22

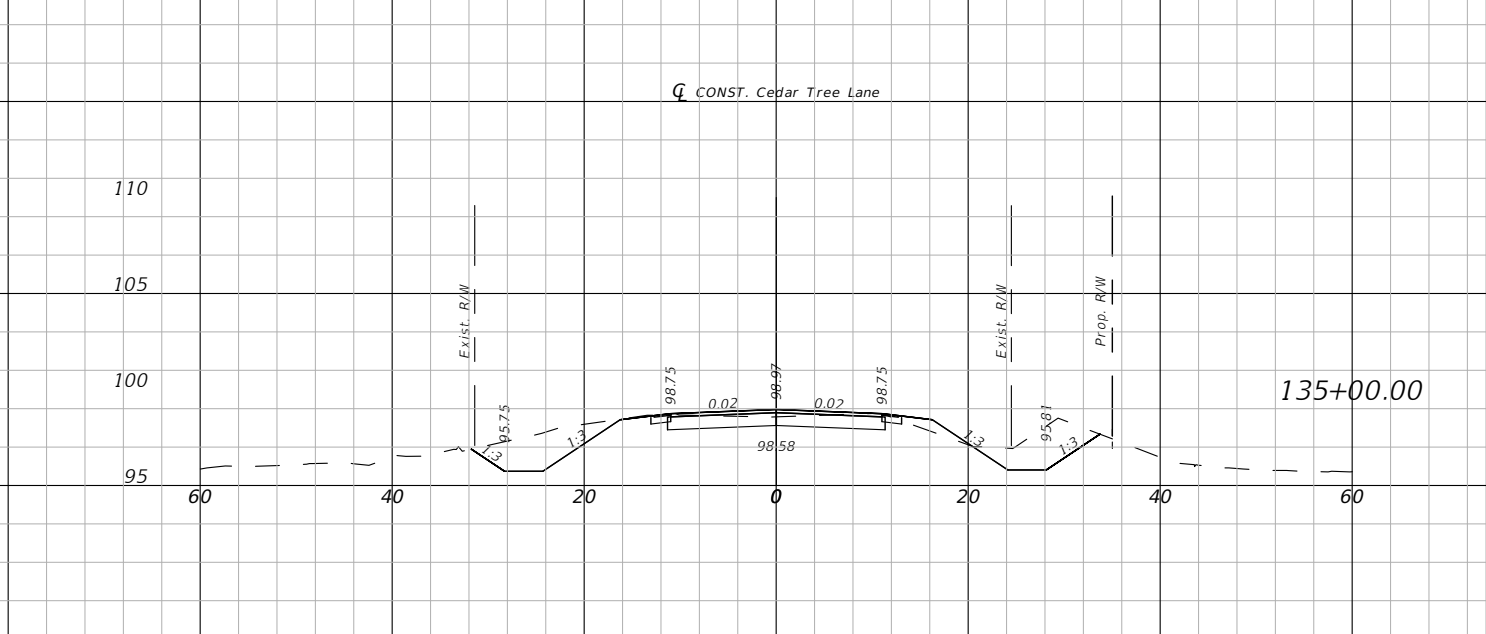
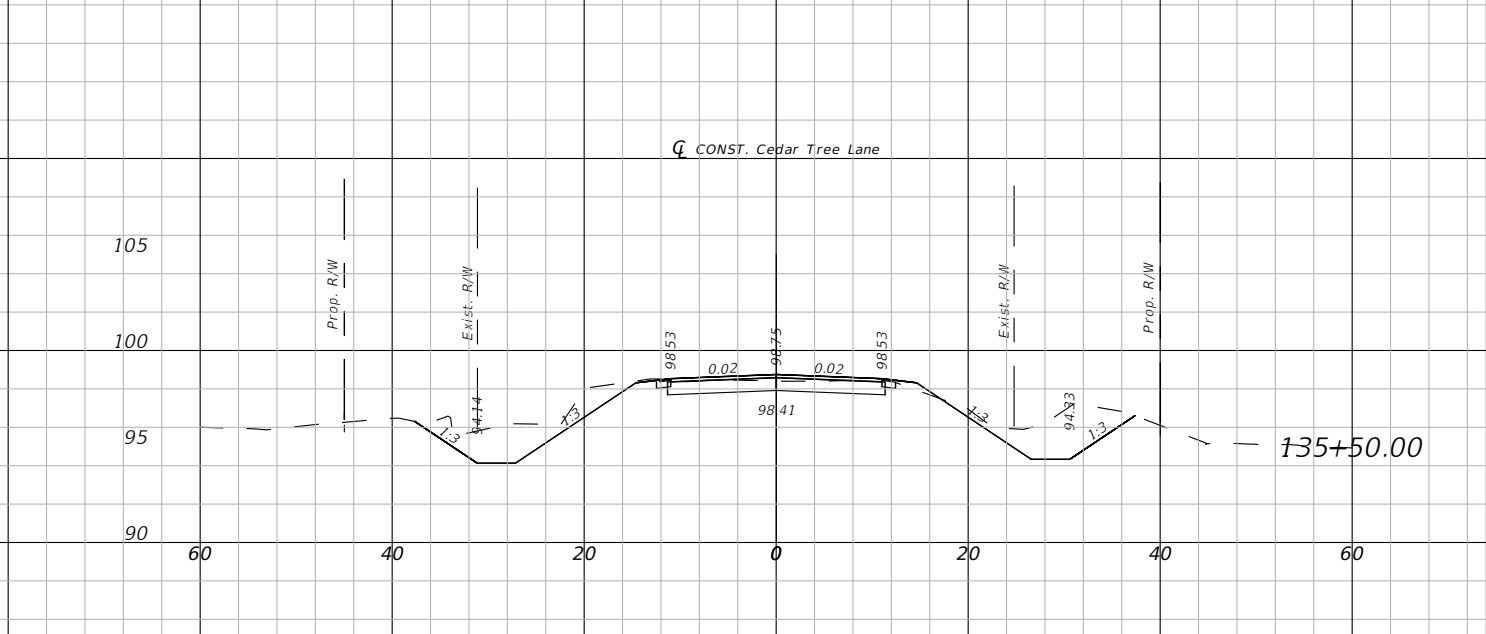
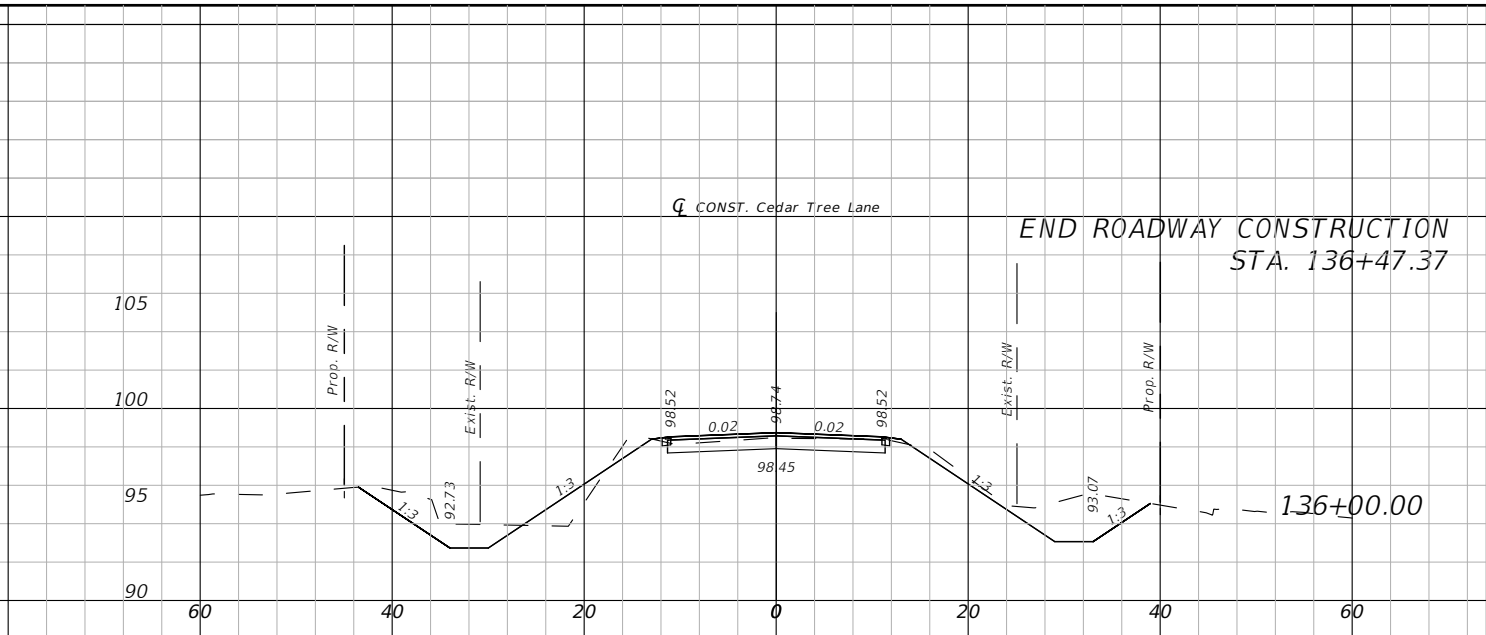
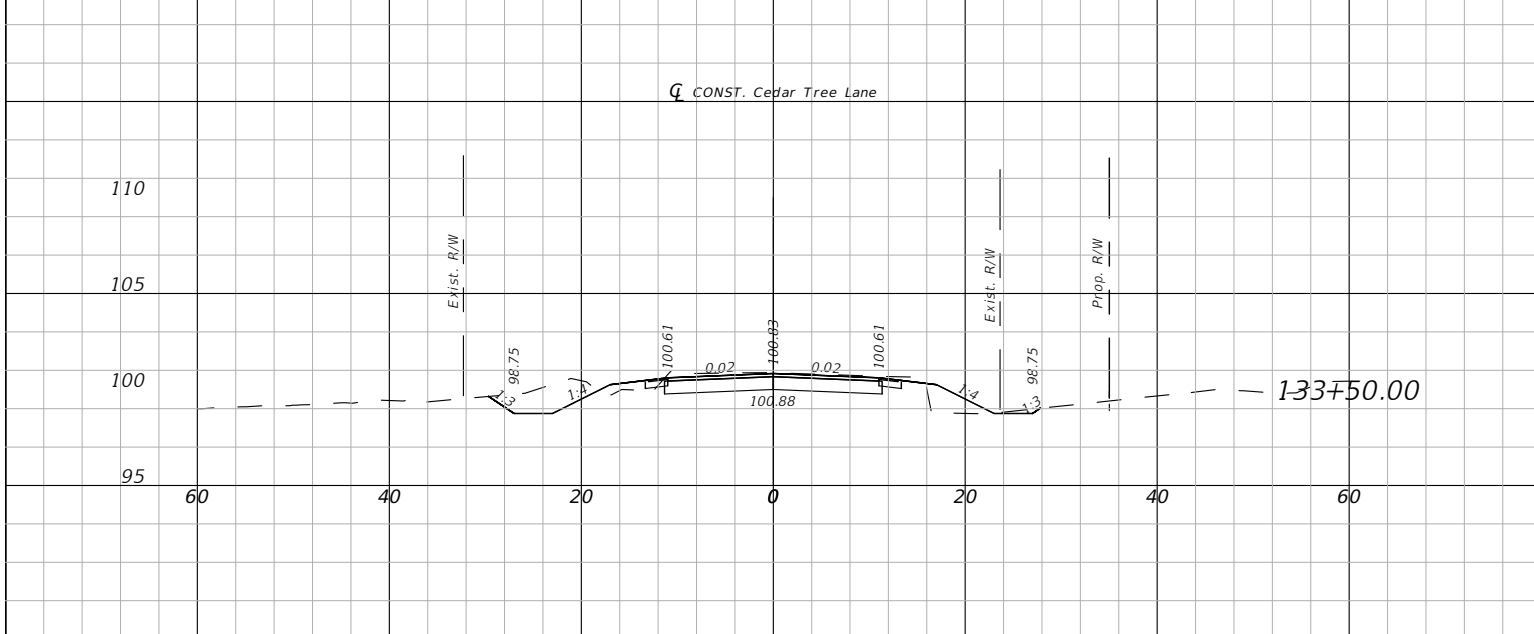
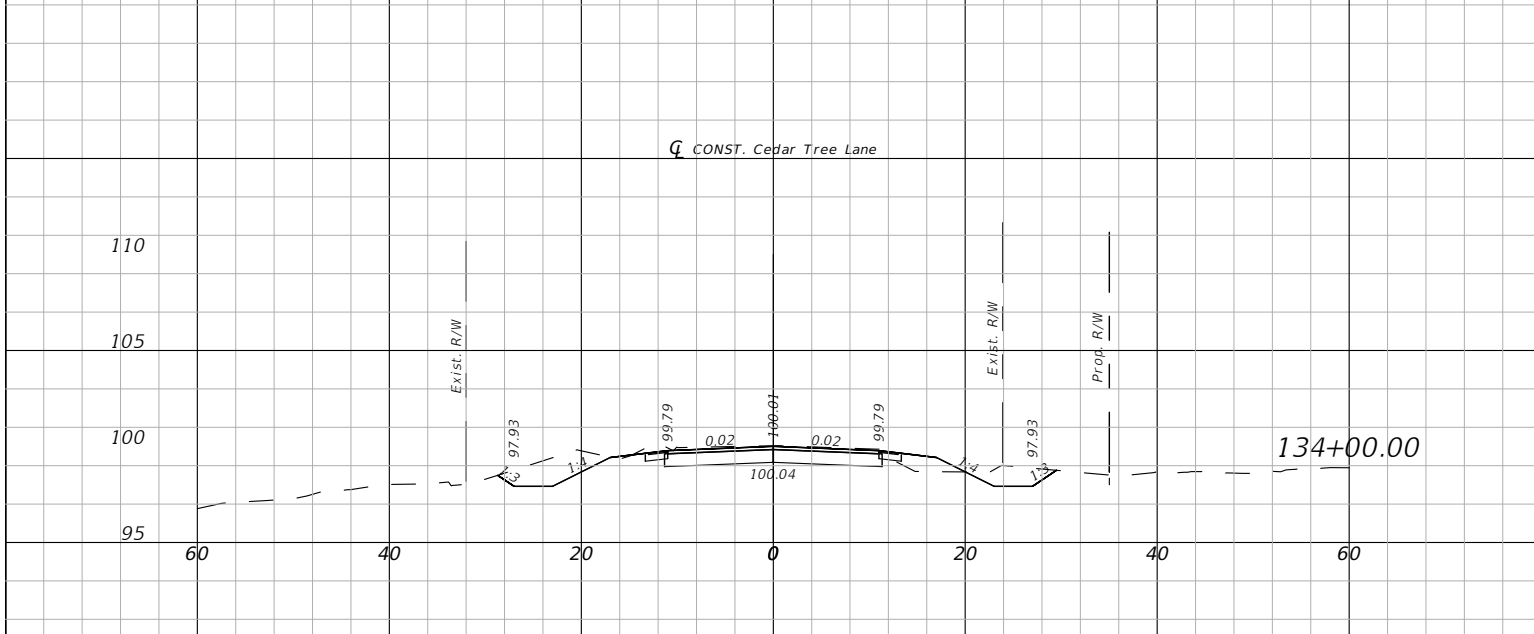
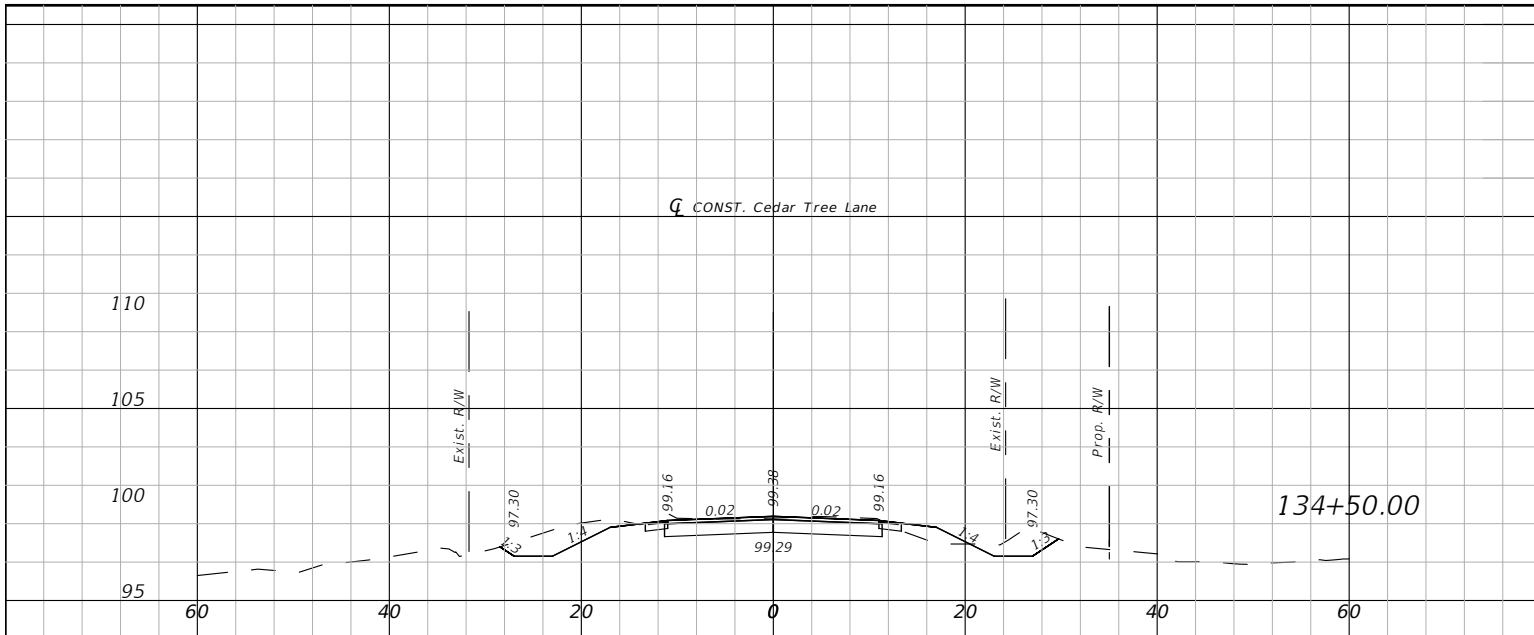
CHECKED BY:
 KEA
 9/22

APPROVED BY:

KARI EDWARDS ANDERSON, P.E.
 LIC. No. 73720

PROJECT NO.
 PD 02.03.79.52.15.ENG

SHEET NO.
 26



CROSS SECTIONS
CEDAR TREE
EAST DRP

4489 Woodbine Road
Pace, Florida 32571
Phone: (850) 289-1000 Fax: (850) 289-1001
Certificate of Authorization No. 9302



REVISIONS	
NO.	DESCRIPTION

DESIGNED BY:
KEA
9/22

DRAWN BY:
JCB
9/22

CHECKED BY:
KEA
9/22

APPROVED BY:

KARI EDWARDS ANDERSON, P.E.
LIC. No. 73720

PROJECT NO.
PD 02.03.79.52.15.ENG

SHEET NO.
27

