
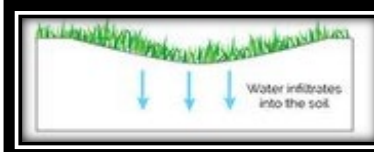




Fairchild Drainage Project

02/20/2019



Location District 4	Length	Design Cost	Funding Source	
Fairchild Street between Lanier Dr and Mangum Dr	1200ft	\$4955	LOST	\$133,000
			OTHER	\$

Concept - Provide a drainage conveyance system such as a shallow swale in the ROW with underground storage (R-Tank or equal) on the South side of Fairchild from 1801 Fairchild (and the adjacent property to the east) all the way to the Fairchild Pond approximately 1,200 feet back to the west. The conveyance system will empty into the existing inlet on the corner of Fairchild and Mangum connecting to the Fairchild pond.