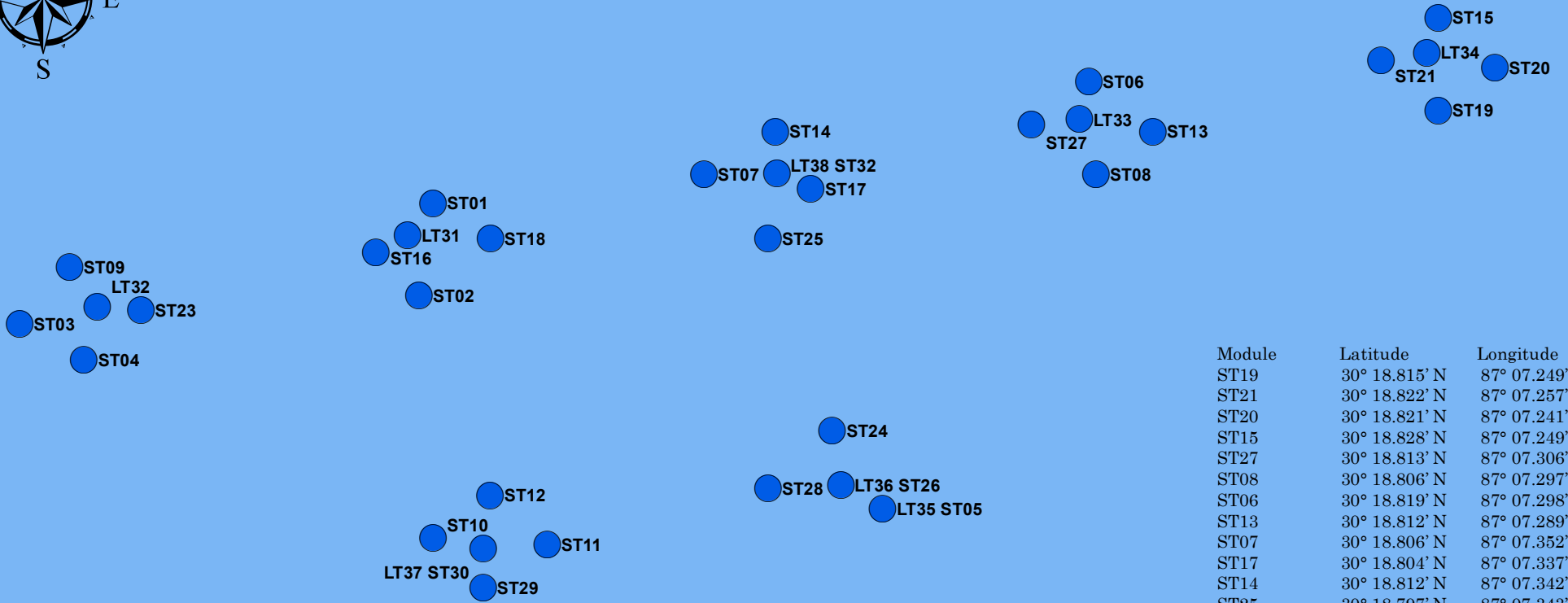
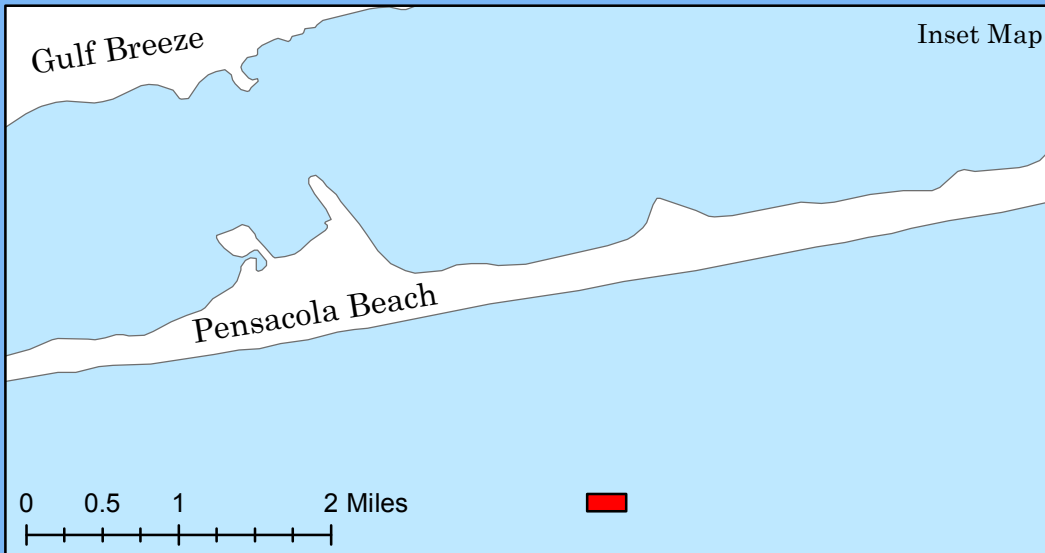


July 2017 NRDA Reef Deployment in Casino Reef Site




Module	Latitude	Longitude
ST19	30° 18.815' N	87° 07.249' W
ST21	30° 18.822' N	87° 07.257' W
ST20	30° 18.821' N	87° 07.241' W
ST15	30° 18.828' N	87° 07.249' W
ST27	30° 18.813' N	87° 07.306' W
ST08	30° 18.806' N	87° 07.297' W
ST06	30° 18.819' N	87° 07.298' W
ST13	30° 18.812' N	87° 07.289' W
ST07	30° 18.806' N	87° 07.352' W
ST17	30° 18.804' N	87° 07.337' W
ST14	30° 18.812' N	87° 07.342' W
ST25	30° 18.797' N	87° 07.343' W
ST16	30° 18.795' N	87° 07.398' W
ST01	30° 18.802' N	87° 07.390' W
ST18	30° 18.797' N	87° 07.382' W
ST02	30° 18.789' N	87° 07.392' W
ST09	30° 18.793' N	87° 07.441' W
ST03	30° 18.785' N	87° 07.448' W
ST23	30° 18.787' N	87° 07.431' W
ST04	30° 18.780' N	87° 07.439' W
ST12	30° 18.761' N	87° 07.382' W
ST11	30° 18.754' N	87° 07.374' W
ST10	30° 18.755' N	87° 07.390' W
ST29	30° 18.748' N	87° 07.383' W
ST24	30° 18.770' N	87° 07.334' W
ST28	30° 18.762' N	87° 07.343' W
LT36 ST26	30° 18.762' N	87° 07.333' W
LT35 ST05	30° 18.759' N	87° 07.327' W
LT37 ST30	30° 18.754' N	87° 07.383' W
LT32	30° 18.787' N	87° 07.437' W
LT31	30° 18.798' N	87° 07.394' W
LT38 ST32	30° 18.806' N	87° 07.342' W
LT33	30° 18.814' N	87° 07.299' W
LT34	30° 18.823' N	87° 07.251' W



Legend

- Artificial Reef Modules
- Florida Basemap
- Reef Site Location



Map Created By: Gregory Leenig, Date: 7/10/17
Escambia County Marine Resources Division