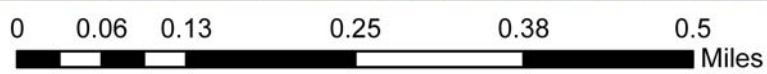










Source: Esri, DigitalGlobe, GeoEye, Earthstar Geographics, CNES/Airbus DS, USDA, USGS, AeroGRID, IGN, and the GIS User Community



Legend

-  Herman Pond
-  Herman Pit
-  Fairfield Pond
-  Palafox Pond
-  CBDF Pond
-  L Street Pond

**Escambia County, Florida
DR-4177 Hazard Mitigation Grant Program
Delano Street Drainage Improvements
Aerial Map 1:9,000 Scale**

