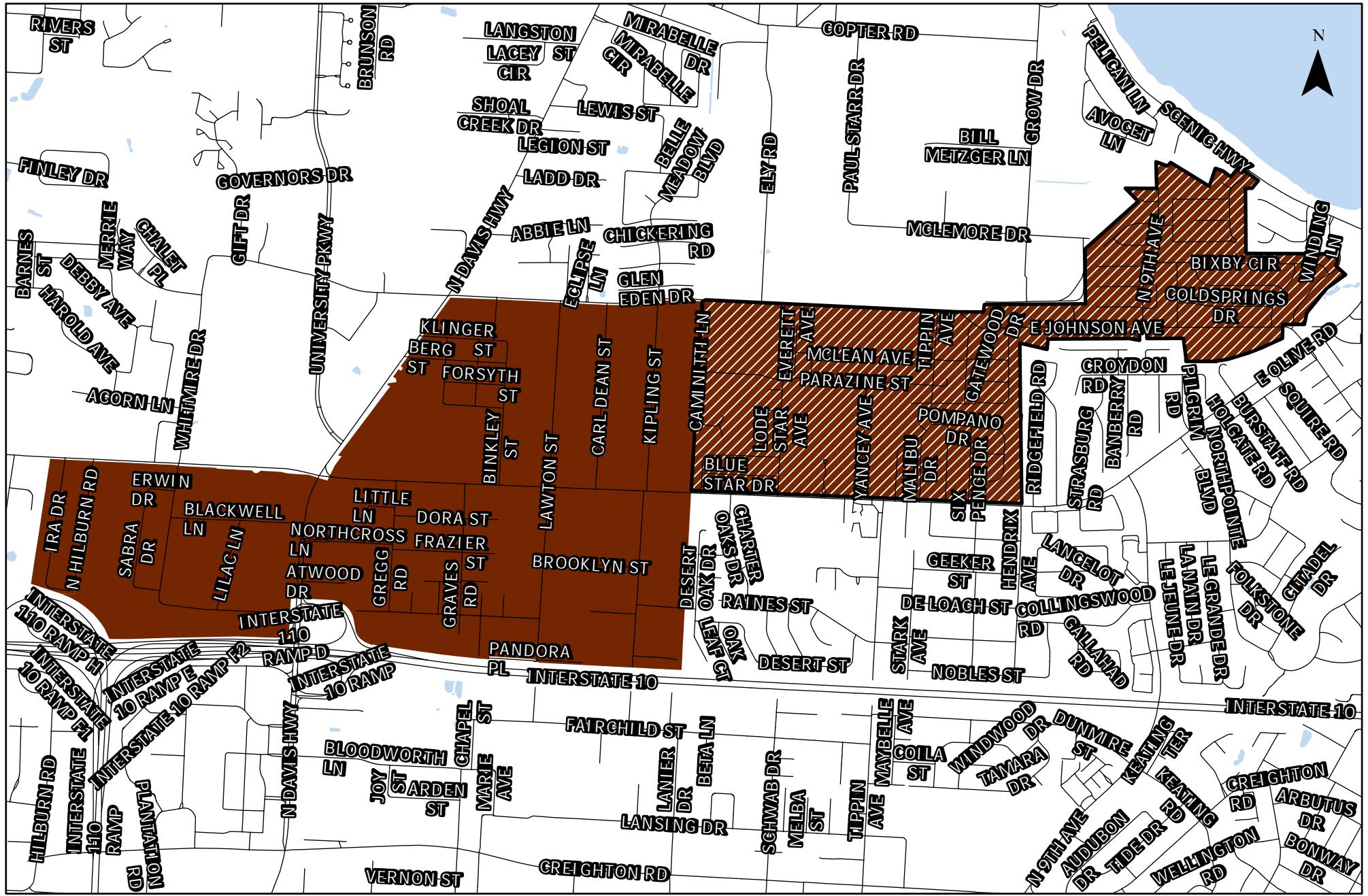





# ATWOOD REDEVELOPMENT DISTRICT 2023 PROPOSED EXPANSION (EXHIBIT B)



Source: Escambia County GIS Division "This map is provided for informational purposes only and is not to be used for the development of construction plans or any type of engineering services based on the information depicted herein. It is maintained for the function of the office only. These data are not guaranteed accurate." Created June 5, 2023.

0 0.5 Miles

-  PROPOSED ATWOOD EXPANSION
-  ATWOOD REDEVELOPMENT AREA
-  STREETS

