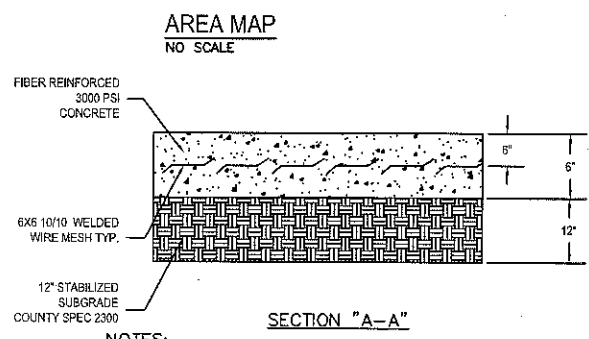

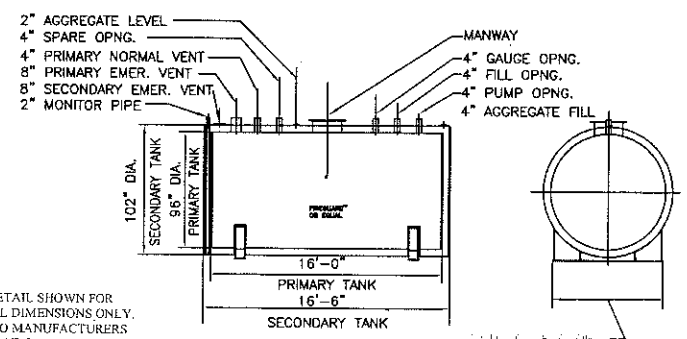


- GENERAL NOTES**
- 1) SITE PLAN FOR GENERAL LOCATION OF CONCRETE PAD AND ABOVE GROUND STORAGE TANK ONLY. NO FIELD WORK WAS PERFORMED WITH THIS SITE PLAN. NO AS-BUILTS EXIST OF PREVIOUS WORK SHOWN ON THIS SITE PLAN. THERE MAY BE DEEDS OF RECORD, UNRECORDED DEEDS, EASEMENTS, RIGHT-OF-WAY, BUILDING SETBACKS, RESTRICTIVE COVENANTS OR OTHER INSTRUMENTS WHICH COULD AFFECT THE BOUNDARIES OR USE OF THE SUBJECT PROPERTIES.
  - 2) UNLESS IT BEARS THE SIGNATURE AND THE ORIGINAL RAISED SEAL OF A FLORIDA LICENSED SURVEYOR AND MAPPER THIS DRAWING, SKETCH, PLAT OR MAP IS FOR INFORMATIONAL PURPOSES ONLY AND IS NOT VALID.
  - 3) NO UNDERGROUND INSTALLATIONS OR IMPROVEMENTS HAVE BEEN LOCATED.
  - 4) NO ENCROACHMENTS ARE SHOWN OR NOTED.
  - 5) MEASUREMENTS MADE IN ACCORDANCE WITH UNITED STATES STANDARD FOOT.
  - 6) CONTRACTOR TO VERIFY CONCRETE SLAB, CONDUIT, AND TANK PLACEMENT WITH ESCAMBIA COUNTY FUEL MAINTENANCE DEPARTMENT PRIOR TO INSTALLATION.
  - 7) CONTACT TERRY GRAY AT ROAD OPERATIONS ADMINISTRATION PRIOR TO COMMENCEMENT OF CONSTRUCTION ACTIVITY. PHONE NUMBER (850) 937-2123.



- NOTES:**
- 1.) SEE STANDARD COUNTY CURB DETAILS FOR REFERENCE.
  - 2.) SEE F.D.O.T. INDEX NO. 515 FOR OTHER CONNECTIONS.
- \* FOR OTHER TYPE CURBS, DIMENSIONS MAY BE ADJUSTED TO FIT.

CONCRETE PAD SECTION  
NO SCALE



TANK DETAIL SHOWN FOR GENERAL DIMENSIONS ONLY. REFER TO MANUFACTURERS SPECIFICATIONS FOR EXACT DIMENSIONS.

EMERGENCY OPERATIONS CENTER  
ABOVE GROUND FUEL TANK  
6675 'W' Street, Pensacola, Florida



ENGINEERING DIVISION		ESCAMBIA COUNTY, FLORIDA	
3863 WEST PARK PLACE, PENSACOLA, FLORIDA 32505		DATE	N/A
DESIGNED BY	THOMAS WILLIAMS	CHECKED BY	N/A
DRAWN BY	THOMAS WILLIAMS	PROJECT MANAGER	THOMAS WILLIAMS
DATE	10/20/2015	SECTION/TOWNSHIP/PLAT	3 39-15-30W
SCALE	N/A	PROJECT NUMBER	ENG1916
PROJECT NUMBER	ENG1916	SURVEY NUMBER	N/A
DRAWING NUMBER		SHEET	1 OF 1